




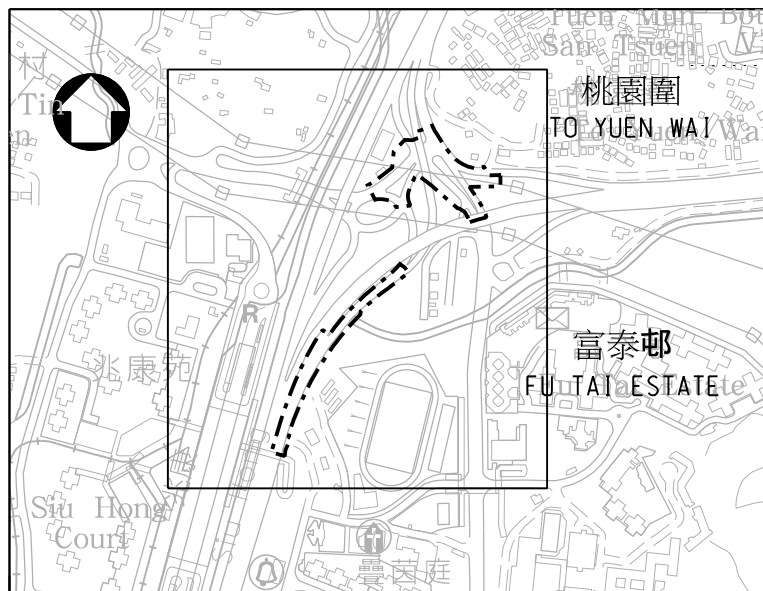
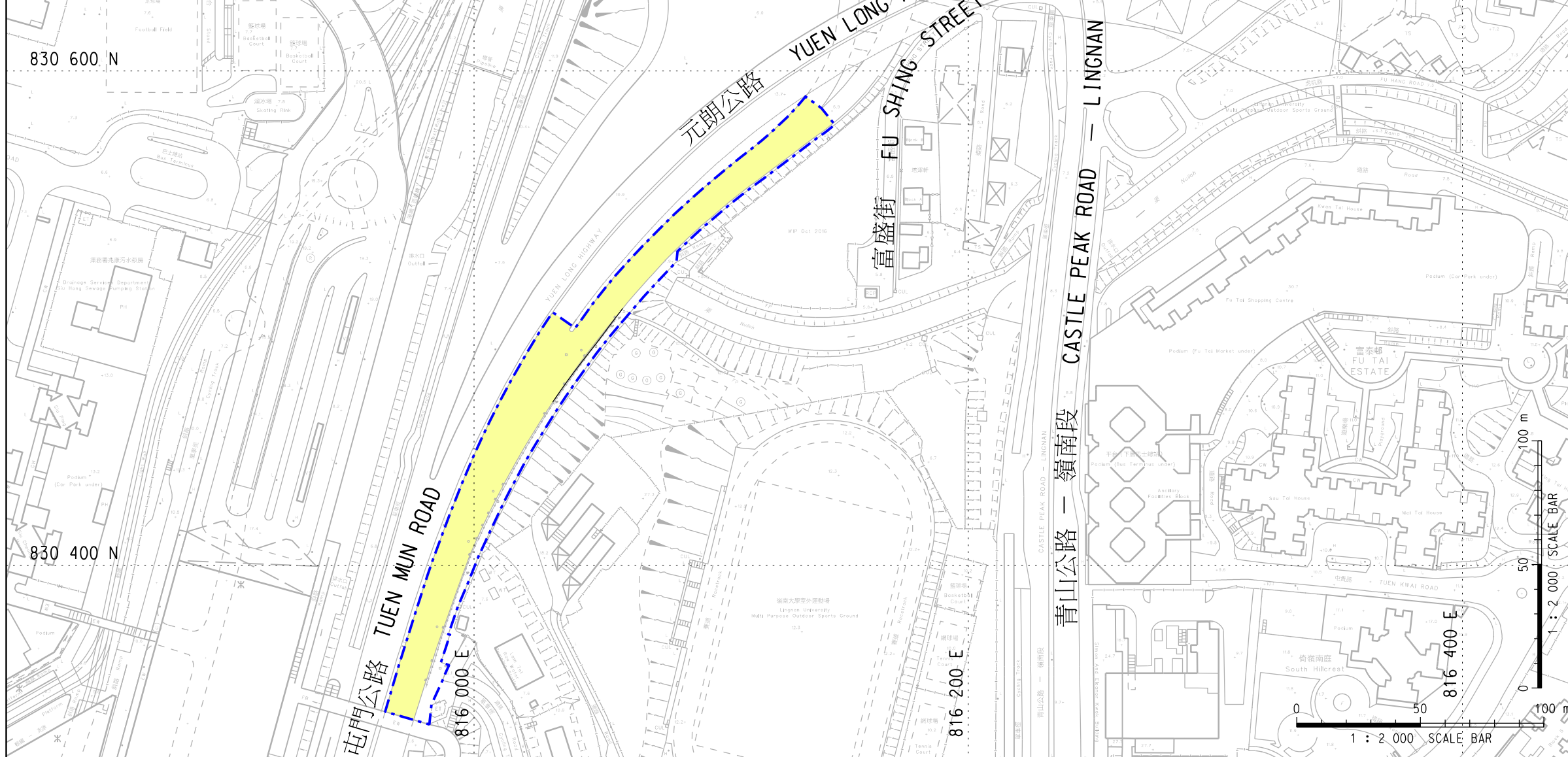


- 圖例 LEGEND :
-  擬建工地範圍
PROPOSED SITE LIMIT
 -  擬擴闊行車道及更改道路標記
PROPOSED WIDENING OF CARRIAGEWAY AND CHANGE OF ROAD MARKINGS
 -  擬建行人路
PROPOSED FOOTWAY
 -  擬建花槽/種植地帶
PROPOSED PLANTER / LANDSCAPING AREA
 -  擬建護土牆
PROPOSED RETAINING WALL
 -  擬建行人過路處
PROPOSED PEDESTRIAN CROSSING



位置圖 LOCATION PLAN

比例 SCALE 1 : 10 000



drawing title 圖則名稱
 工務工程計劃 - 7844CL
 屯門第54區土地平整、道路及渠務工程第2期第4B階段 - 平面圖
 PWP ITEM - 7844CL
 FORMATION, ROADS AND DRAINS IN AREA 54, TUEN MUN - PHASE 2 STAGE 4B - LAYOUT PLAN

S:\NP201501\SKETCH\MSK-NP201501-0402.dgn