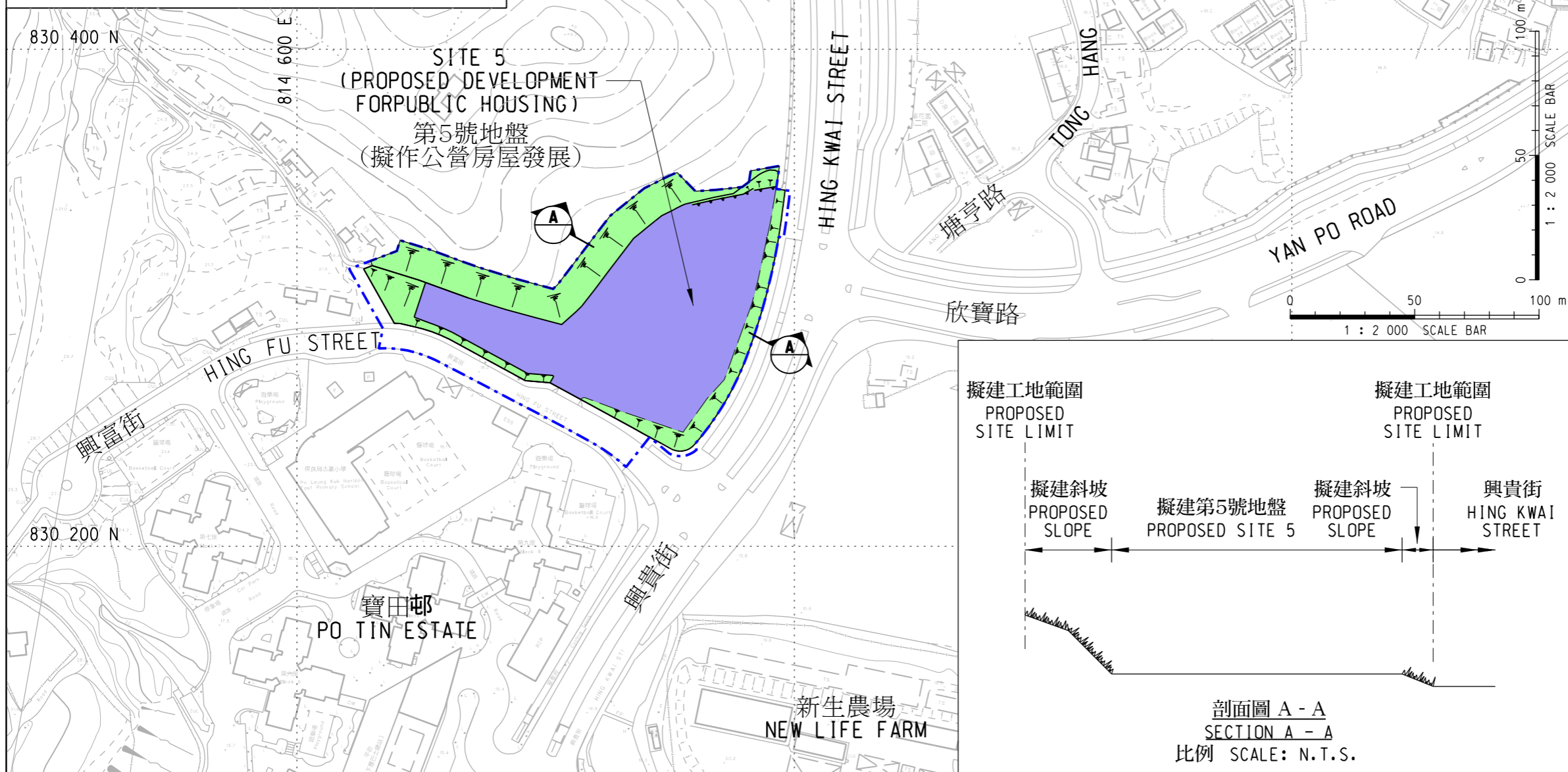






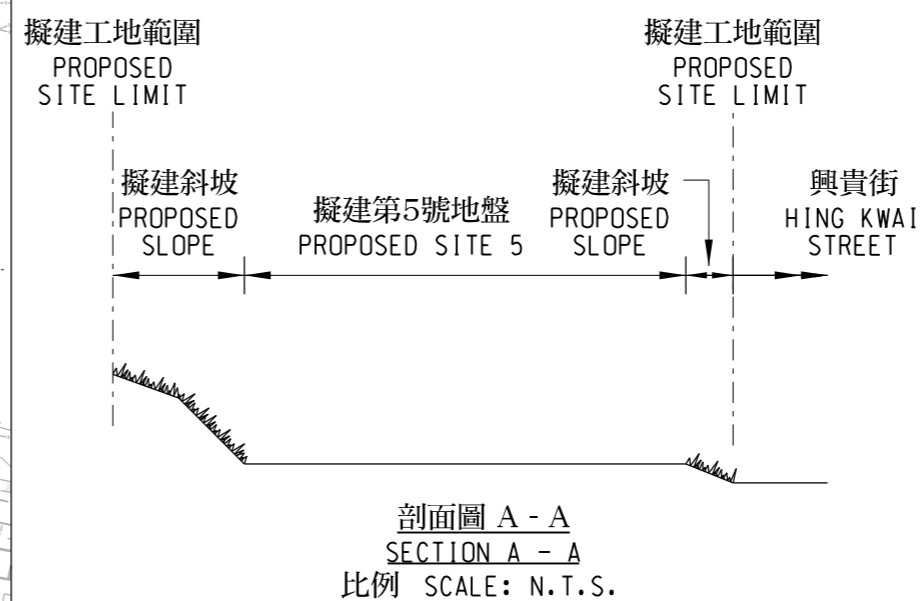
位置圖 LOCATION PLAN

比例 SCALE 1 : 10 000



圖例 LEGEND :

-  擬建工地範圍  
PROPOSED SITE LIMIT
-  擬建土地平整工地  
PROPOSED SITE FORMATION  
WORKS AREA
-  擬建斜坡  
PROPOSED SLOPE
-  擬建護土牆  
PROPOSED RETAINING WALL



drawing title 圖則名稱

工務工程計劃 - 7666CL  
屯門第54區土地平整、道路及渠務工程第1期第2階段 - 平面圖

PWP ITEM - 7666CL  
FORMATION, ROADS AND DRAINS IN AREA 54, TUEN MUN - PHASE 1 STAGE 2 - LAYOUT PLAN