
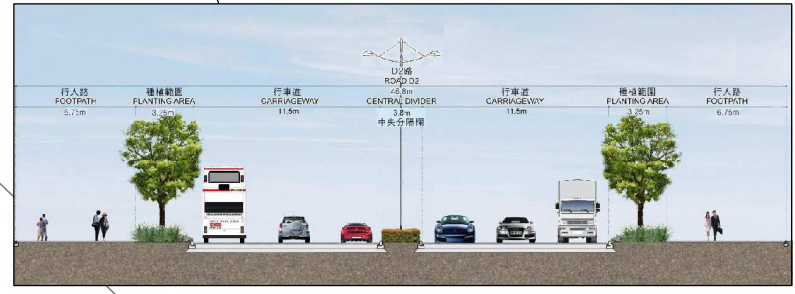
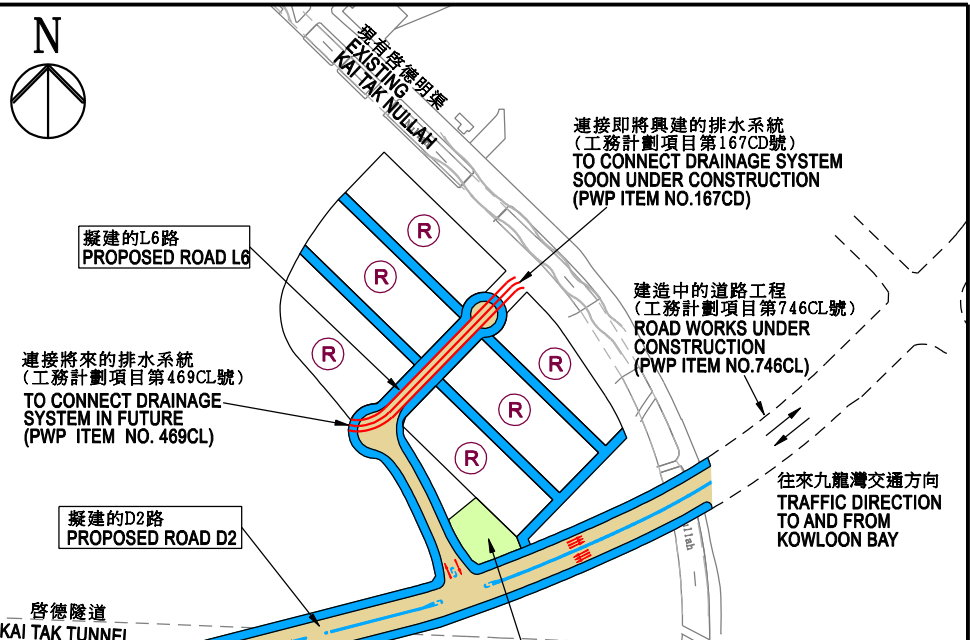


位置平面圖
KEY PLAN



- 圖例
LEGEND:
- 擬建的行車道 / 現有的行車道將予
重建或擴闊
PROPOSED CARRIAGEWAY / EXISTING
CARRIAGEWAY TO BE RECONSTRUCTED
OR WIDENED
 - 擬建的 / 重建的行人路, 中央分隔帶,
安全島或種植範圍
PROPOSED / RECONSTRUCTED FOOTPATH,
CENTRAL MEDIAN, TRAFFIC ISLAND OR
PLANTING AREA
 - 擬建的污水泵站
PROPOSED SEWAGE PUMPING STATION
 - 在現有行車道和擬建的L19路上鋪設
無壓力污水管道 / 加壓污水管道
PROPOSED GRAVITY SEWER / RISING
MAIN TO BE LAID IN EXISTING
ROAD AND PROPOSED ROAD L19
 - 擬建的箱形暗渠
PROPOSED BOX CULVERT
 - 行車道的行車線
(每一箭頭表示一條行車線)
TRAFFIC LANE FOR CARRIAGEWAY
(ONE ARROW REPRESENTS ONE LANE)
 - 住宅發展用地
SITE FOR RESIDENTIAL
DEVELOPMENT

圖名 名稱 plan title
啟德發展計劃
前北面停機坪第4期基礎設施
AT FORMER NORTH APRON AREA

圖則編號 drawing no.
SK0001

比例 scale
不按比例
NOT TO SCALE

辦事處 office
九龍拓展處
KOWLOON DEVELOPMENT OFFICE

土木工程拓展署
CIVIL ENGINEERING
AND DEVELOPMENT DEPARTMENT