




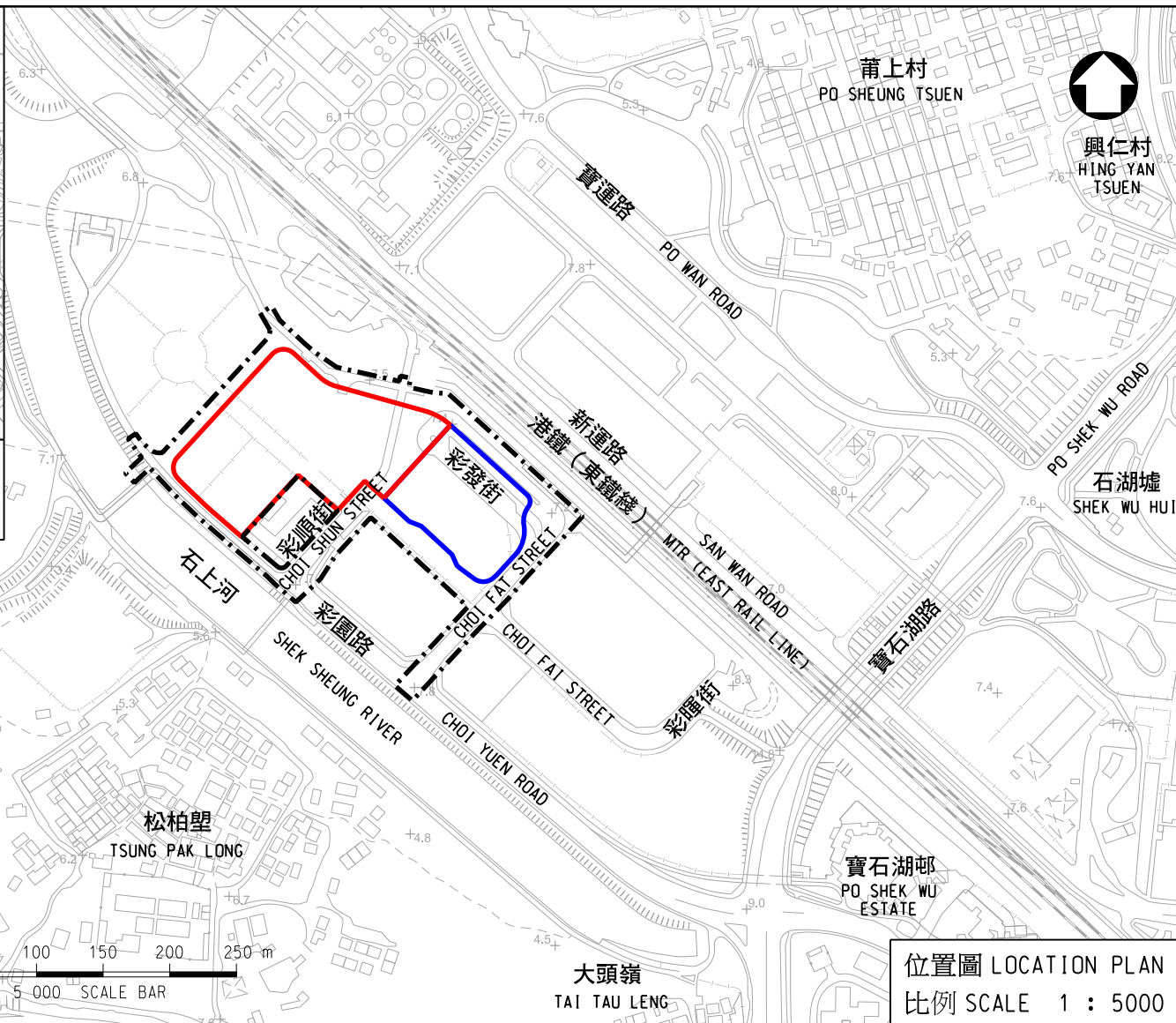
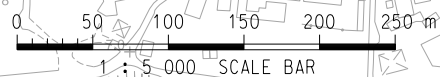
索引圖 KEY PLAN

比例 SCALE 1 : 20 000



圖例 LEGEND :

-  工地界限
SITE BOUNDARY
-  公營房屋發展用地界限
PUBLIC HOUSING DEVELOPMENT
SITE BOUNDARY
-  學校用地界限
SCHOOL SITE BOUNDARY



位置圖 LOCATION PLAN

比例 SCALE 1 : 5 000

工務計劃項目第B850CL號
 上水彩順街公營房屋發展之工地平整及基礎設施工程
 PWP ITEM NO. B850CL
 SITE FORMATION AND INFRASTRUCTURE WORKS FOR PUBLIC HOUSING DEVELOPMENT
 AT CHOI SHUN STREET, SHEUNG SHUI