






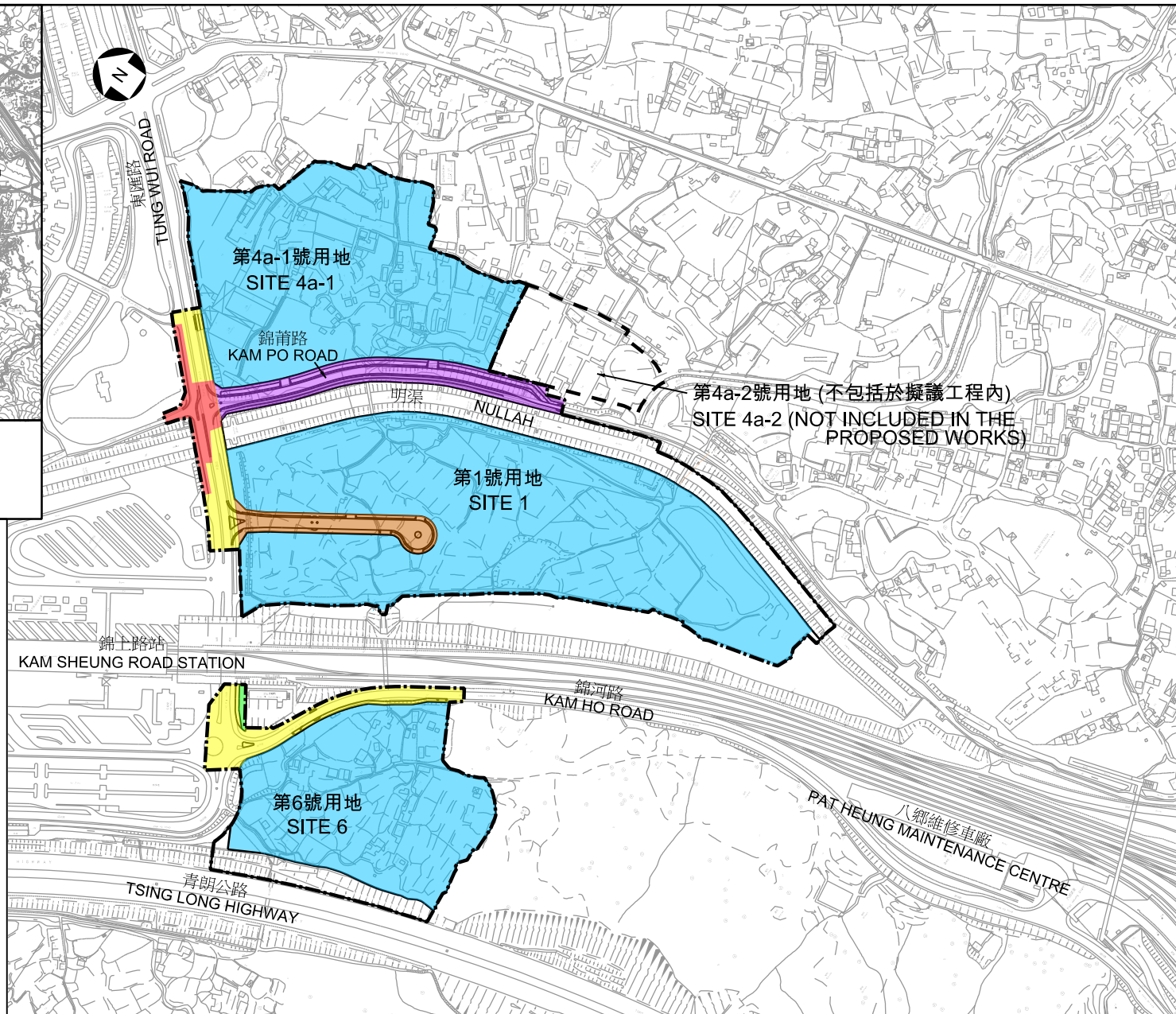


位置圖
LOCATION PLAN
比例 SCALE A4 1:58000

圖例 LEGEND

-  工地範圍
SITE BOUNDARY
-  公營房屋及「政府、機構或社區」用地的
擬議工地平整工程
PROPOSED SITE FORMATION WORKS
FOR PUBLIC HOUSING AND
"GOVERNMENT, INSTITUTION OR
COMMUNITY" SITES
-  擬議道路改善工程
PROPOSED ROAD IMPROVEMENT WORKS
-  擬議新建道路
PROPOSED NEW ROAD
-  擬議交界處改善工程
PROPOSED JUNCTION IMPROVEMENT WORKS
-  擬議道路擴闊工程
PROPOSED ROAD WIDENING WORKS
-  擬議單車停放處
PROPOSED CYCLE PARKING AREA



工程計劃項目編號B858CL - 元朗錦田南公營房屋發展之工地平整及基礎設施工程 - 第一期
PWP ITEM NO. B858CL -
SITE FORMATION AND INFRASTRUCTURE WORKS FOR PUBLIC HOUSING DEVELOPMENTS
AT KAM TIN SOUTH, YUEN LONG - PHASE 1

工地平面圖
SITE PLAN

比例 SCALE A4 1:5800