



頌雅路西
公營房屋發展
(於往後階段進行)
CHUNG NGA ROAD WEST
PUBLIC HOUSING DEVELOPMENT
(TO BE IMPLEMENTED UNDER LATER PHASE)

頌雅路東
公營房屋發展
CHUNG NGA ROAD EAST
PUBLIC HOUSING DEVELOPMENT

大埔第九區
公營房屋發展
TAI PO AREA 9
PUBLIC HOUSING DEVELOPMENT

擬議工地
平整工程
PROPOSED SITE
FORMATION WORKS

國智
松嶺村
HONG CHI PINEHILL
VILLAGE

大埔醫院
TAI PO HOSPITAL

擬議道路及交界處改善工程
PROPOSED ROAD AND JUNCTION
IMPROVEMENT WORKS

頌雅苑
CHUNG NGA
COURT

富亨邨
FU HENG
ESTATE

雅麗氏何妙齡
那打素醫院
ALICE HO MIU LING
NETHERSOLE HOSPITAL

汀麗路
TING LAI ROAD

汀角路
TING KOK ROAD

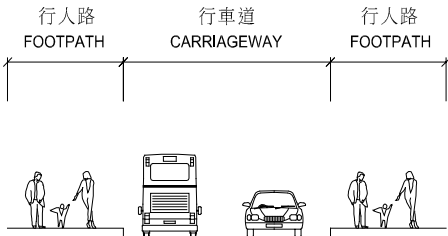
頌雅路
CHUNG NGA ROAD

頌雅路
CHUNG NGA ROAD

全安路
CHUEN ON ROAD

南運路
NAM YUN ROAD





大元邨
TAI YUEN ESTATE



剖面圖 SECTION

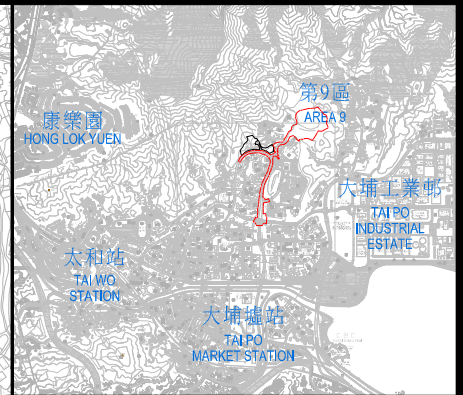
比例 SCALE N.T.S

圖例 LEGEND

-  工地界線
SITE BOUNDARY
-  擬議基礎設施工程
PROPOSED
INFRASTRUCTURE WORKS
-  擬議行車道及行人路
PROPOSED CARRIAGEWAY
WITH FOOTPATHS
-  公營房屋發展
PUBLIC HOUSING
DEVELOPMENT

位置圖 LOCATION PLAN

1000m 0 2000m 5000m



100m 0 200m 500m

工務計劃項目編號 778CL (部分)

大埔第9區和頌雅路公營房屋發展之工地平整及基礎設施工程 - 第一期
PWP ITEM NO. 778CL (PART)

SITE FORMATION AND INFRASTRUCTURE WORKS FOR PUBLIC HOUSING DEVELOPMENTS
AT CHUNG NGA ROAD AND AREA 9, TAI PO - PHASE 1

工地平面圖
SITE PLAN