





圖例:
LEGEND:

-  施工區界限
LIMIT OF WORKS AREA
-  沙嶺墳場範圍
BOUNDARY OF SANDY RIDGE CEMETERY
-  未來擬建相關設施(工務計劃5758CL號餘下部分)
PROPOSED SITE FOR FUTURE RELATED FACILITIES (REMAINING PART OF PWP ITEM NO. 5758CL)
-  未來擬建道路(工務計劃5758CL號餘下部分)
PROPOSED FUTURE ROAD (REMAINING PART OF PWP ITEM NO. 5758CL)

圖則名稱 drawing title
 工務計劃第5758CL號(部分)
 沙嶺墳場興建骨灰安置所的土地平整及相關基礎設施工程 - 位置圖
 PWP ITEM NO. 5758CL (PART)
 SITE FORMATION AND ASSOCIATED INFRASTRUCTURAL WORKS FOR DEVELOPMENT OF COLUMBARIUM AT SANDY RIDGE CEMETERY - LOCATION PLAN

J:*231448*ARUP\Civil*Sketch*231448_SK241.dgn