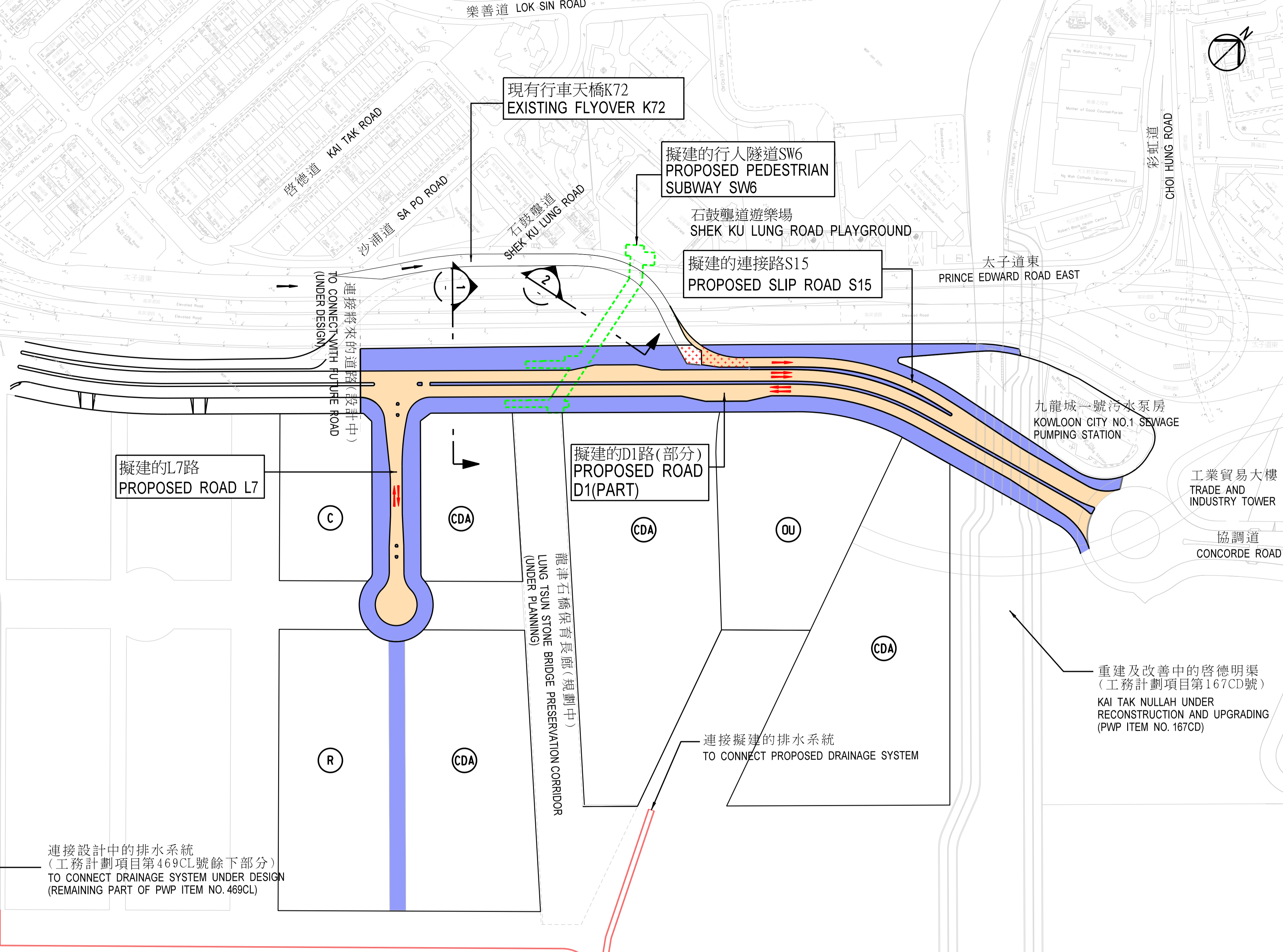
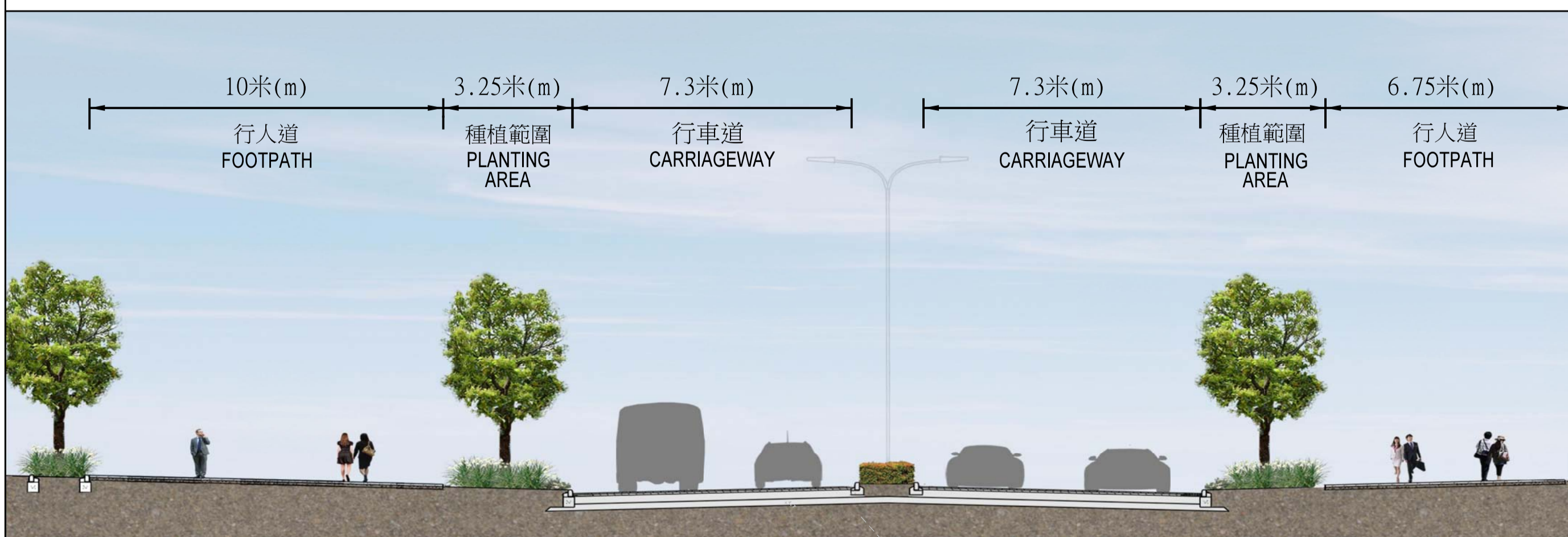


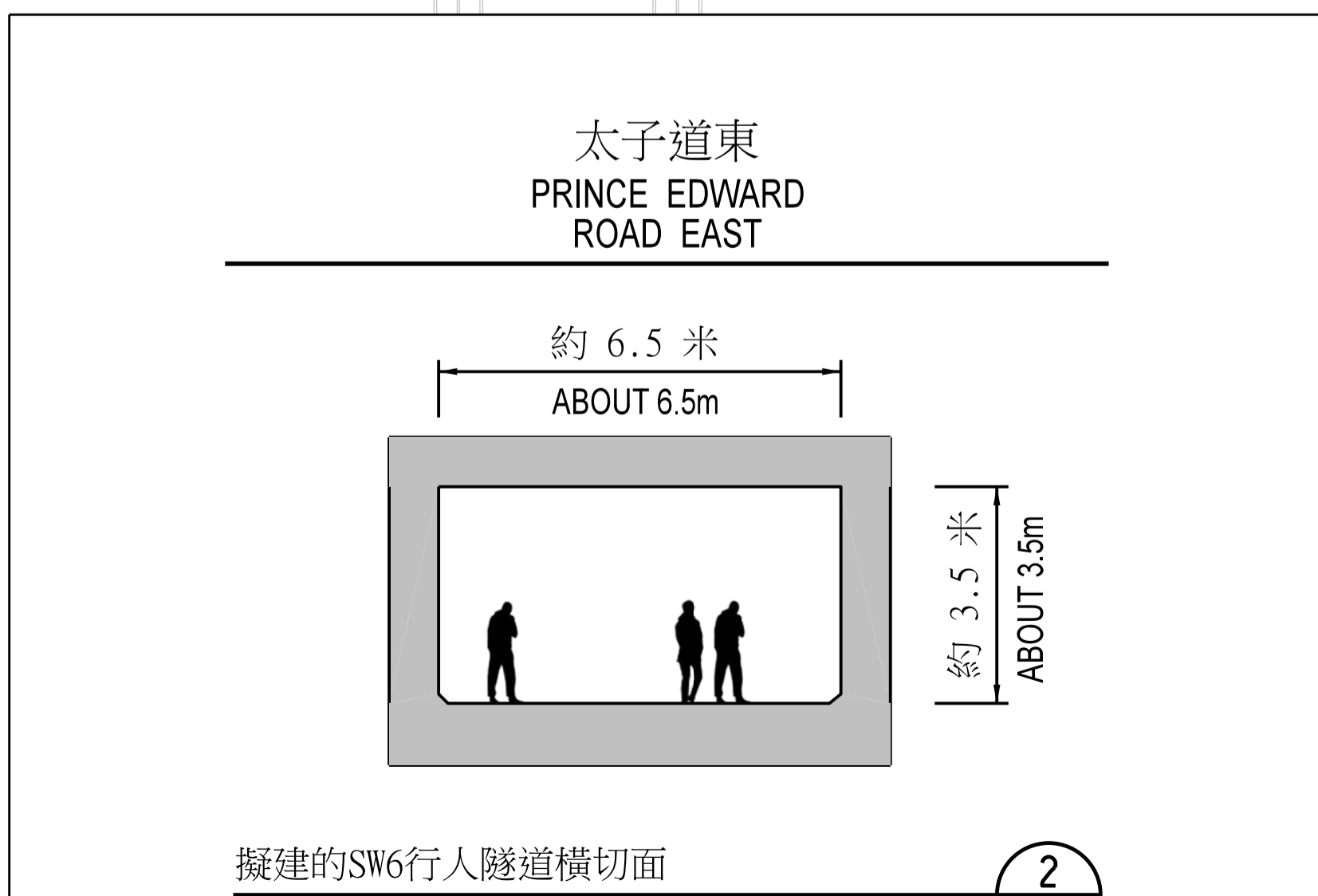
位置圖  
LOCATION PLAN



- 圖例  
LEGEND:
- 擬建的行車道  
PROPOSED CARRIAGEWAY
  - 擬建的行人路, 步行街, 中央分隔帶, 安全島或種植範圍  
PROPOSED FOOTPATH, PEDESTRIAN STREET, CENTRAL MEDIAN, TRAFFIC ISLAND OR PLANTING AREA
  - 擬建的行人隧道  
PROPOSED PEDESTRIAN SUBWAY
  - 擬建箱形暗渠  
PROPOSED BOX CULVERT
  - 擬建於行車道下的行人路  
PROPOSED FOOTPATH UNDERNEATH CARRIAGEWAY
  - 行車道的行車方向  
(每一箭嘴表示一條行車線)  
TRAFFIC FLOW DIRECTION ON CARRIAGEWAY (ONE ARROW REPRESENTS ONE LANE)
  - 建議的住宅發展用地  
PROPOSED SITE FOR RESIDENTIAL DEVELOPMENT
  - 建議的商業發展用地  
PROPOSED SITE FOR COMMERCIAL DEVELOPMENT
  - 建議的綜合發展區用地  
PROPOSED SITE FOR COMPREHENSIVE DEVELOPMENT AREA
  - 建議的其他指定用途用地  
PROPOSED SITE FOR OTHER SPECIFIED USES



橫切面 (構想圖)  
SECTION (ARTIST'S IMPRESSION)



工程名稱 project title  
工務計劃項目第469CL號  
啓德發展計劃 -  
啓德機場北面停機坪的基礎設施  
PWP ITEM NO. 469CL  
KAI TAK DEVELOPMENT -  
INFRASTRUCTURE AT NORTH APRON  
AREA OF KAI TAK AIRPORT

圖則名稱 plan title  
前北面停機坪  
第5A期基礎設施 - 平面圖  
STAGE 5A INFRASTRUCTURE AT  
FORMER NORTH APRON AREA -  
LAYOUT PLAN

