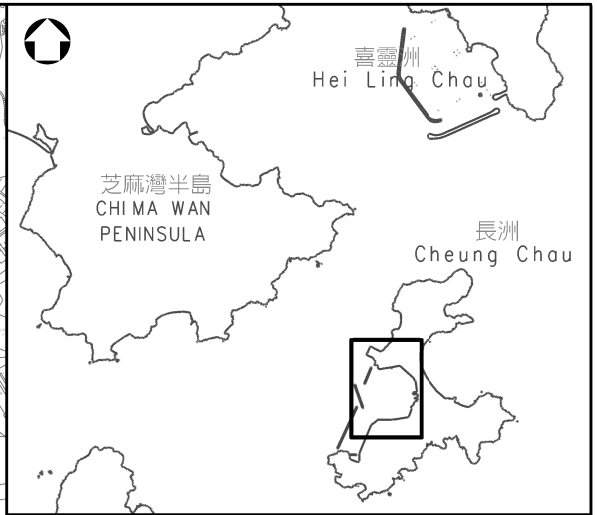
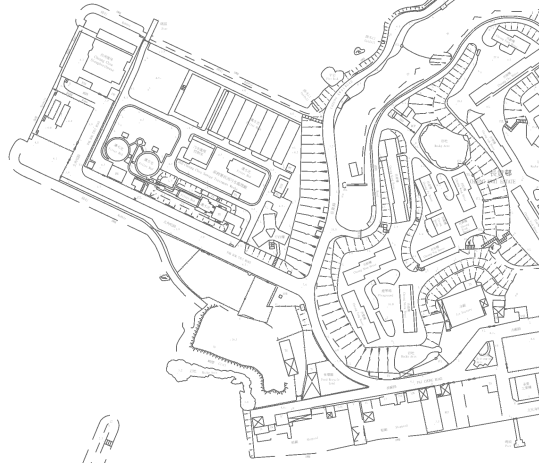
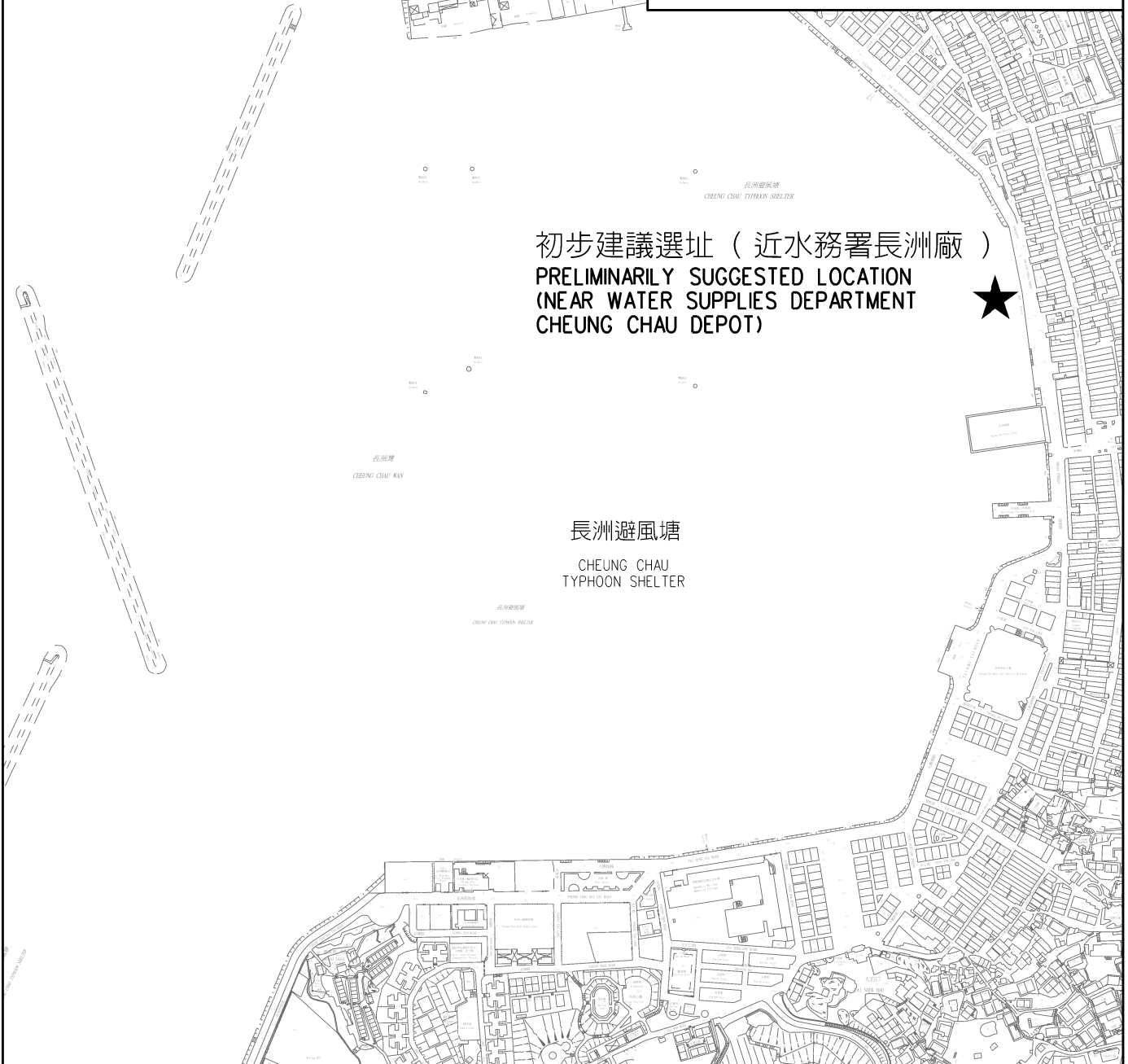




米 0 50 100 150 200 250 m
 比例尺 1 : 5 000 SCALE BAR



位置圖 KEY PLAN
 比例 SCALE 1 : 100 000



初步建議選址 (近水務署長洲廠)
 PRELIMINARILY SUGGESTED LOCATION
 (NEAR WATER SUPPLIES DEPARTMENT
 CHEUNG CHAU DEPOT)

長洲避風塘
 CHEUNG CHAU
 TYPHOON SHELTER

圖則名稱 drawing title 擬議重建長洲渡輪碼頭 PROPOSED RECONSTRUCTION OF CHEUNG CHAU FERRY PIER	圖則編號 drawing no. PW-SK21-032	比例 scale 1 : 5000
-------------------------------------------------------------------------------------------------------------------	--------------------------------------------	---------------------------------

F:\Piers\Cheung Chau Ferry Pier\Reconstruction of Cheung Chau Ferry Pier\PW-SK21-032.dgn