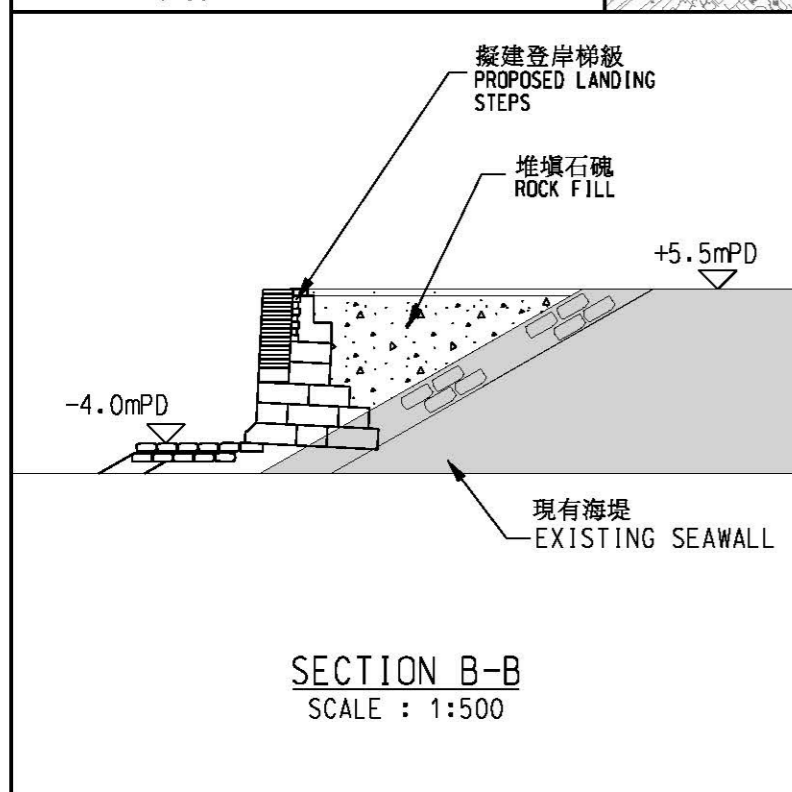
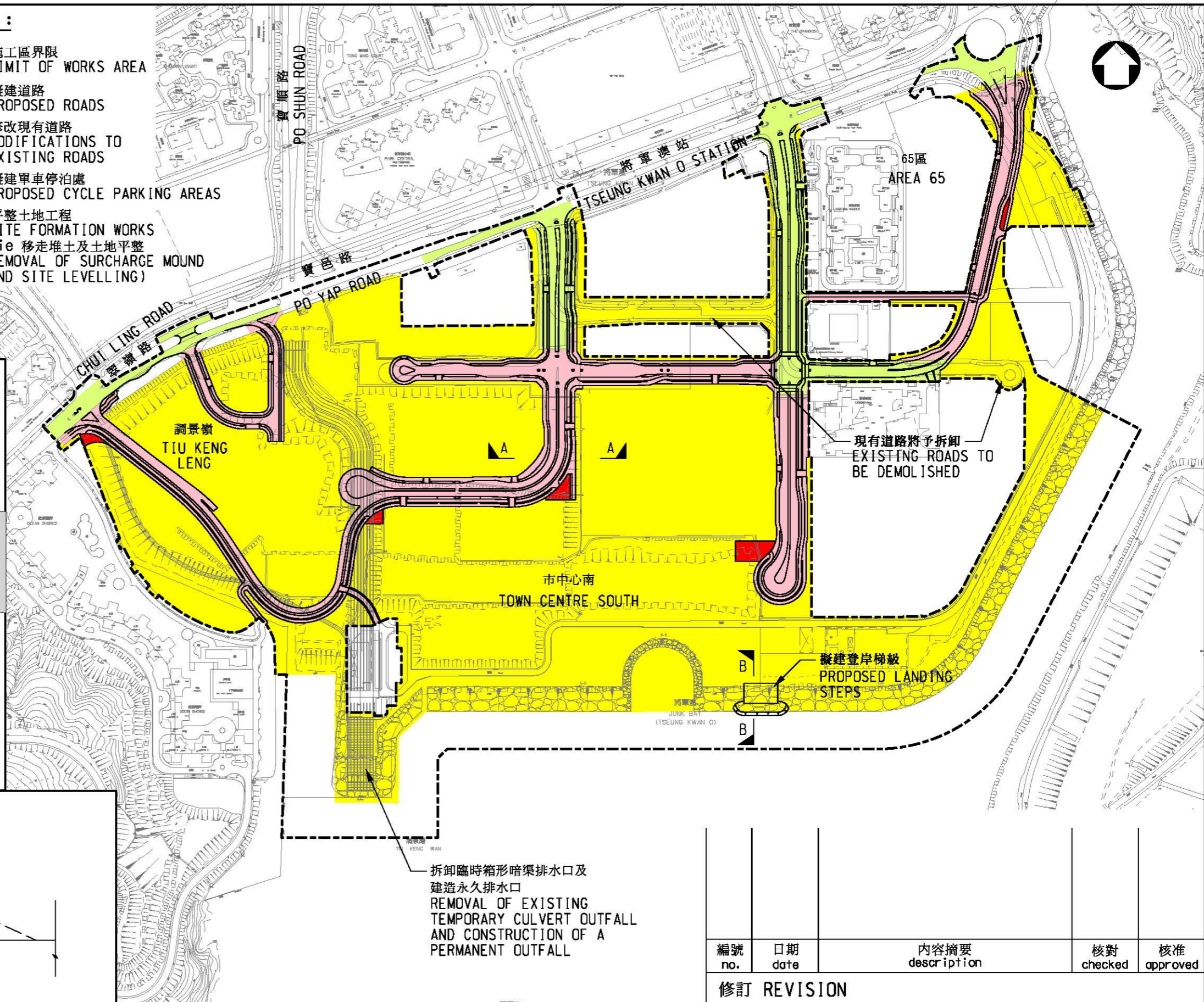




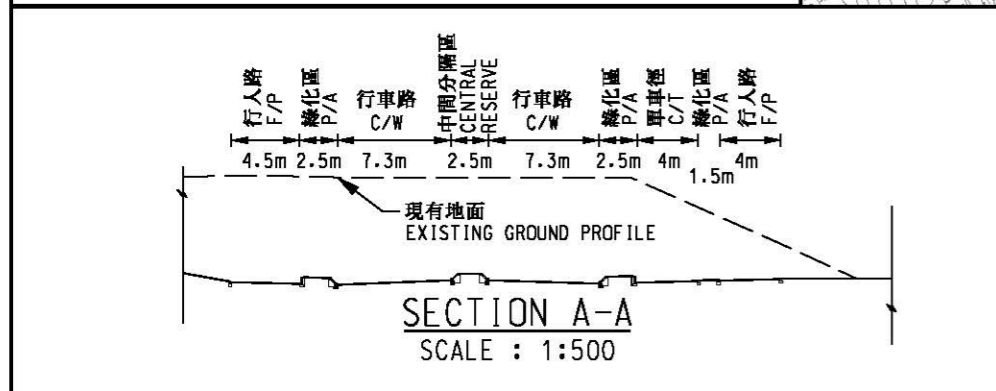
位置圖 LOCATION PLAN
比例 SCALE 1 : 50 000

圖例 LEGEND :

- 施工區界限
LIMIT OF WORKS AREA
- 擬建道路
PROPOSED ROADS
- 修改現有道路
MODIFICATIONS TO EXISTING ROADS
- 擬建單車停泊處
PROPOSED CYCLE PARKING AREAS
- 平整土地工程
SITE FORMATION WORKS
(ie 移走堆土及土地平整
REMOVAL OF SURCHARGE MOUND
AND SITE LEVELLING)



SECTION B-B
SCALE : 1:500



SECTION A-A
SCALE : 1:500

拆卸臨時箱形暗渠排水口及
建造永久排水口
REMOVAL OF EXISTING
TEMPORARY CULVERT OUTFALL
AND CONSTRUCTION OF A
PERMANENT OUTFALL

編號 no.	日期 date	內容摘要 description	核對 checked	核准 approved

修訂 REVISION

圖則名稱 drawing title
將軍澳進一步發展計劃 - 將軍澳市中心南及調景嶺的基礎設施工程 - 平面圖
TSEUNG KWAN O FURTHER DEVELOPMENT - INFRASTRUCTURE WORKS AT TOWN CENTRE SOUTH AND TIU KENG LENG, TSEUNG KWAN O - LAYOUT PLAN

繪圖 drawn S C FUNG	簽署 initial SIGNED	日期 date 15.10.09
核對 checked C F LO	簽署 initial SIGNED	日期 date 15.10.09
核准 approved C T LAM	簽署 initial SIGNED	日期 date 15.10.09

項目編號 item no. 715CL
比例 scale 1 : 5000 OR AS SHOWN
圖則編號 drawing no. TK2369

辦事處 office
新界東拓展處
NEW TERRITORIES EAST DEVELOPMENT OFFICE

土木工程拓展署
CIVIL ENGINEERING AND DEVELOPMENT DEPARTMENT