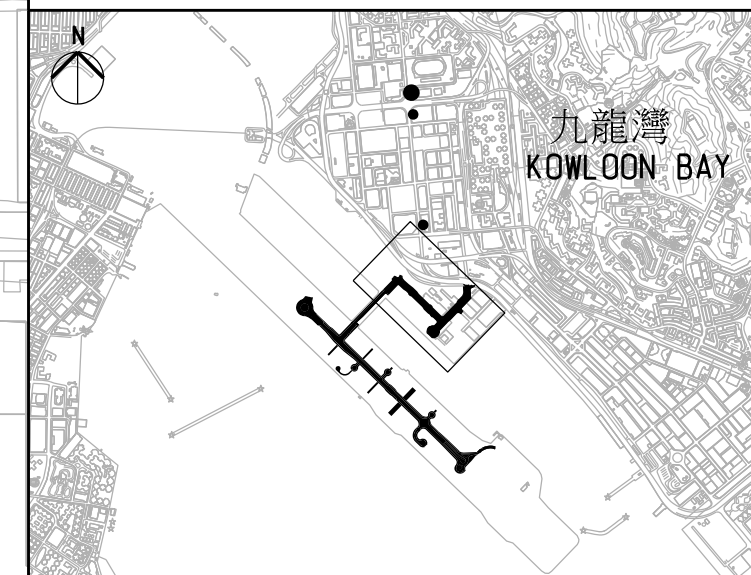









附件二
ENCLOSURE 2

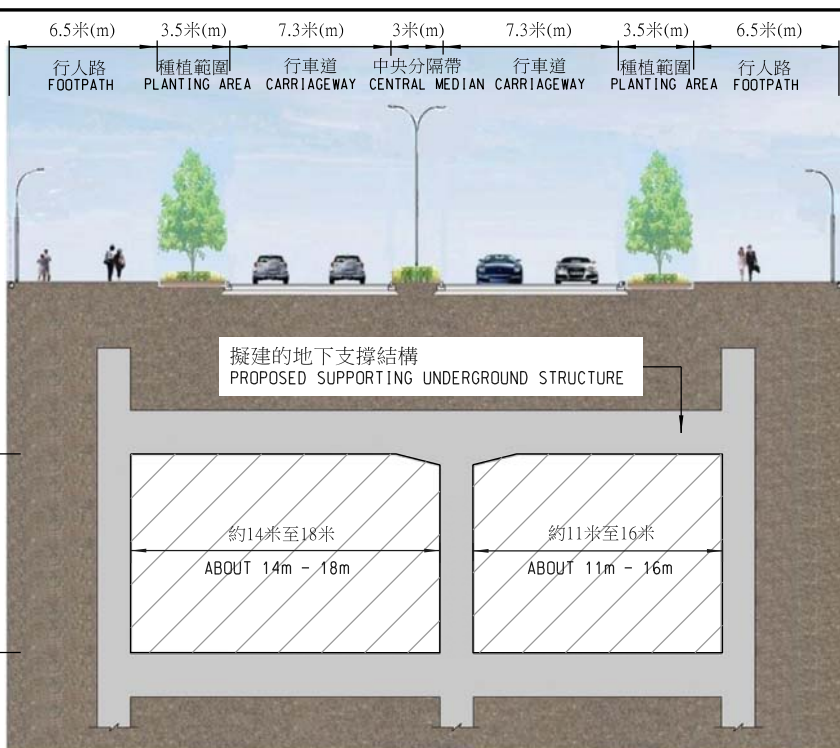


位置圖 LOCATION PLAN

圖例:

LEGEND:

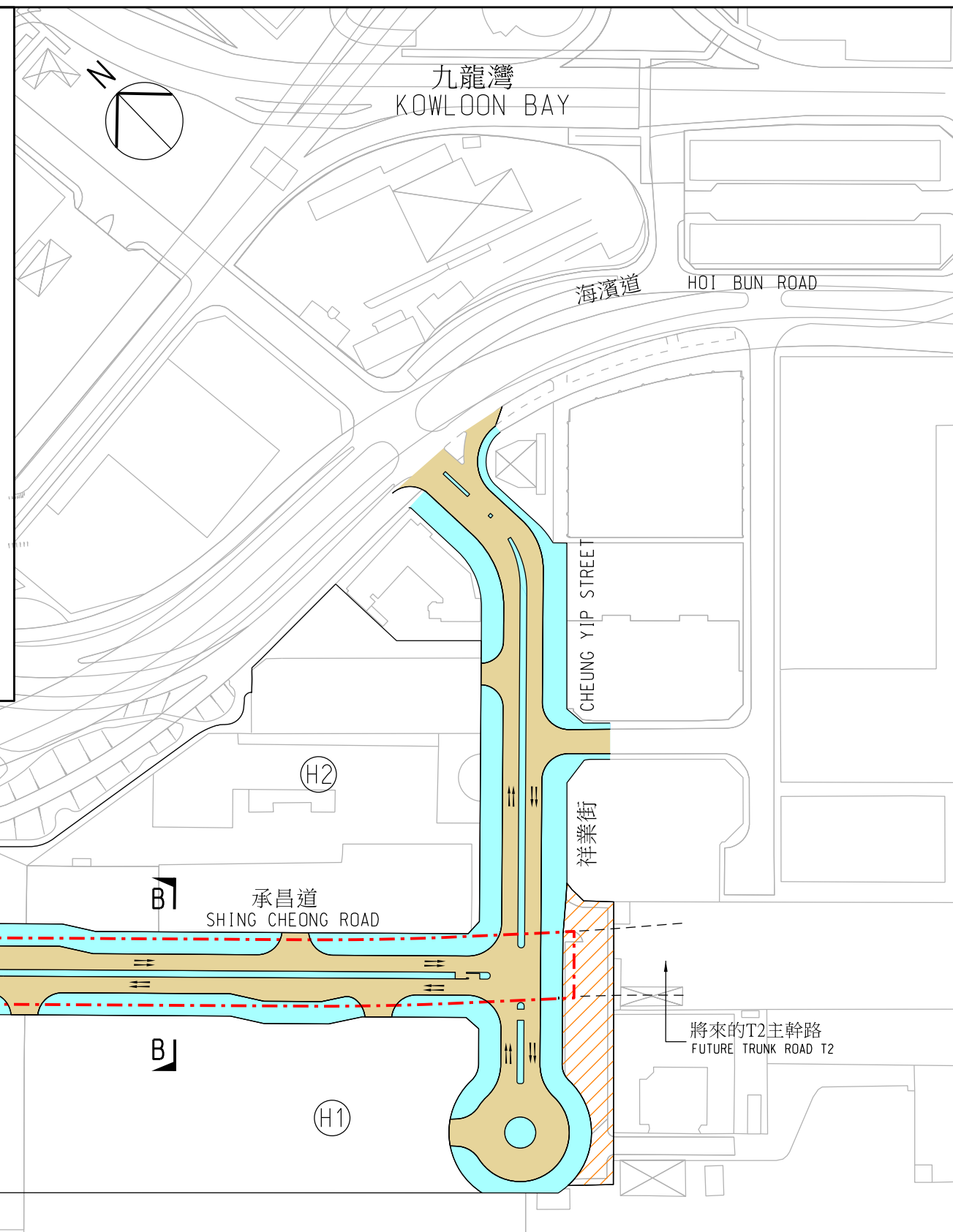
-  擬建的/重建的行車道
PROPOSED/RECONSTRUCTED CARRIAGEWAY
-  擬建的/重建的行人路, 中央分隔帶, 安全島或種植範圍
PROPOSED/RECONSTRUCTED FOOTPATH, CENTRAL MEDIAN, TRAFFIC ISLAND OR PLANTING AREA
-  現有的道路將永久封閉
EXISTING ROAD TO BE PERMANENTLY CLOSED
-  擬建的地下支撐結構
PROPOSED SUPPORTING UNDERGROUND STRUCTURE
-  行車道的行車線(每一箭嘴表示一條行車線)
(ONE ARROW REPRESENTS ONE LANE)
-  施工中的香港兒童醫院
HONG KONG CHILDREN'S HOSPITAL UNDER CONSTRUCTION
-  規劃中的新急症全科醫院
NEW ACUTE HOSPITAL UNDER PLANNING



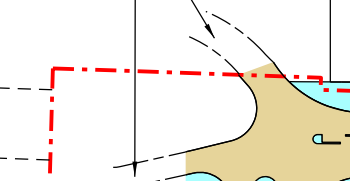
橫切面 B-B SECTION B-B

(構想圖 ARTIST'S IMPRESSION)

(註: 地下支撐結構內的道路工程將會在另一工程項目進行)
(NOTE: PROPOSED ROADWORKS INSIDE THE SUPPORTING UNDERGROUND STRUCTURE TO BE CARRIED OUT UNDER SEPARATE PROJECT)



將來的道路
FUTURE ROADS



切線 A-A (參閱附件一)
CUT LINE A-A (ENCLOSURE 1)

啟德明渠進口道
KAI TAK APPROACH CHANNEL

啟德明渠進口道
KAI TAK APPROACH CHANNEL

圖則名稱 drawing title KZ1058

工務計劃項目第 7711CL 號

啟德發展計劃 - 前跑道南面發展項目的基礎設施工程第三期

PWP ITEM NO. 7711CL

KAI TAK DEVELOPMENT - STAGE 3 INFRASTRUCTURE WORKS FOR DEVELOPMENTS AT THE SOUTHERN PART OF THE FORMER RUNWAY