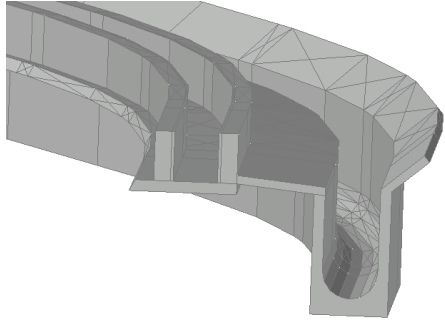
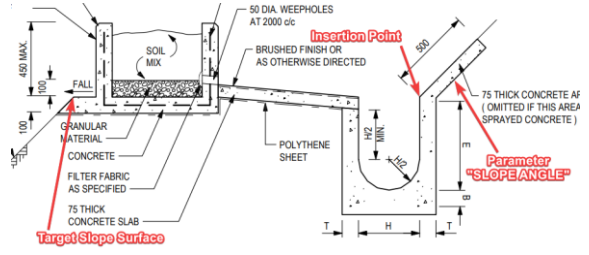
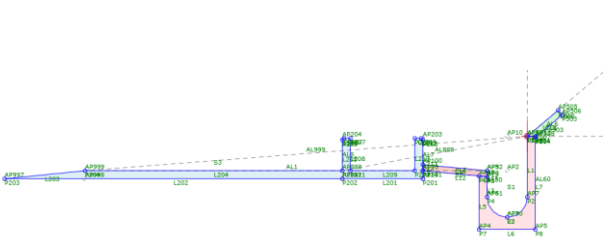


BIM OBJECT SHEET

QR Code for FM	SOFTWARE VERSION C3D & SAC 2020	REFERENCE NUMBER CEDD-OS-0044
	DATE 08/2025	
	REVISION 00	

INPUT

BIM OBJECT NAME SUP-___-CGE-UChannelAndBox-___	BIM OBJECT CATEGORY Corridor	LOD 300	3D GEOMETRY																				
N.A.																							
N.A.	<table border="1" style="width: 100%; border-collapse: collapse;"> <thead> <tr> <th colspan="2" style="text-align: left; font-weight: normal;">Parameters</th> </tr> </thead> <tbody> <tr><td>Side</td><td>Right</td></tr> <tr><td>Nominal Size H of UC</td><td>0.500m</td></tr> <tr><td>Height of Planter Box</td><td>0.045m</td></tr> <tr><td>Value E of UC</td><td>1.000m</td></tr> <tr><td>Slope Angle of Concrete Apron</td><td>40</td></tr> <tr><td>Type of Planter Box</td><td>Masonry Block Planter</td></tr> <tr><td>Width of Granular Material</td><td>0.400m</td></tr> <tr><td>Width of Concrete Slab</td><td>0.800m</td></tr> <tr><td>Materials connected to Slope Surface</td><td>Concrete Apron 75Tk</td></tr> </tbody> </table>			Parameters		Side	Right	Nominal Size H of UC	0.500m	Height of Planter Box	0.045m	Value E of UC	1.000m	Slope Angle of Concrete Apron	40	Type of Planter Box	Masonry Block Planter	Width of Granular Material	0.400m	Width of Concrete Slab	0.800m	Materials connected to Slope Surface	Concrete Apron 75Tk
Parameters																							
Side	Right																						
Nominal Size H of UC	0.500m																						
Height of Planter Box	0.045m																						
Value E of UC	1.000m																						
Slope Angle of Concrete Apron	40																						
Type of Planter Box	Masonry Block Planter																						
Width of Granular Material	0.400m																						
Width of Concrete Slab	0.800m																						
Materials connected to Slope Surface	Concrete Apron 75Tk																						
N.A.																							
PLAN	3D																						
FRONT ELEVATION																							
	PROPERTY / PARAMETER (Properties Palettes in C3D)																						
SIDE / SECTION ELEVATION																							

2D SYMBOL NAME XXX	2D SYMBOL	2D TAG / LABEL / ANNOTATION NAME XXX	2D TAG / LABEL / ANNOTATION
N.A.		N.A.	

REMARKS	<ul style="list-style-type: none"> ● Side "Right" was configured as Default Settings ● "Elevation Target of Concrete Slab" was required to be configured for creating the corridor
----------------	--

PURPOSE/VALUE-DRIVEN BIM OBJECT DELIVERABLES

OUTPUT

SHEET VIEW: PLAN	SHEET VIEW: ELEVATION	
N.A.	N.A.	PRESENTATION DRAWING
N.A.	N.A.	STATUTORY / AUTHORITIES SUBMISSION DRAWING
N.A.	N.A.	TENDER / CONSTRUCTION DRAWING
N.A.		SCHEDULE IN DRAWING