
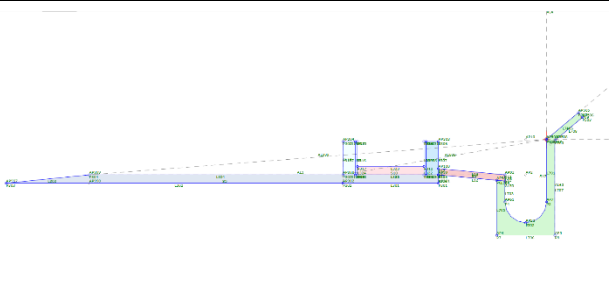
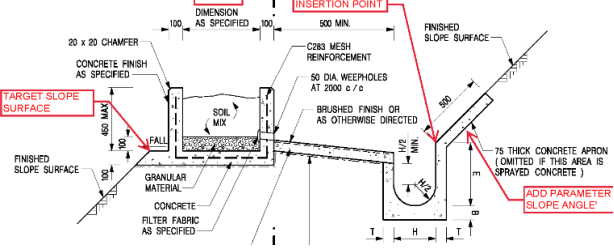




BIM OBJECT SHEET

QR Code for FM	SOFTWARE VERSION C3D & SAC 2017	REFERENCE NUMBER CEDD-OS-0044
	DATE 06/2019	
	REVISION 00	

INPUT

BIM OBJECT NAME RUC-BPB-CSH-___-___	BIM OBJECT CATEGORY Generic Model	LOD 300	3D GEOMETRY																				
N.A.																							
N.A.	3D (Solid of Corridor in C3D) <table border="1" style="width: 100%; border-collapse: collapse;"> <thead> <tr> <th colspan="2">Parameters</th> </tr> </thead> <tbody> <tr><td>Side</td><td>Right</td></tr> <tr><td>Nominal Size H of UC</td><td>0.500m</td></tr> <tr><td>Height of Planter Box</td><td>0.450m</td></tr> <tr><td>Value E of UC</td><td>0.500m</td></tr> <tr><td>Slope Angle of Concrete Apron</td><td>60</td></tr> <tr><td>Type of Planter Box</td><td>Masonry Block P...</td></tr> <tr><td>Width of Granular Material</td><td>0.400m</td></tr> <tr><td>Width of Concrete Slab</td><td>0.600m</td></tr> <tr><td>Materials connected to Slope Surface</td><td>Concrete Apron...</td></tr> </tbody> </table>			Parameters		Side	Right	Nominal Size H of UC	0.500m	Height of Planter Box	0.450m	Value E of UC	0.500m	Slope Angle of Concrete Apron	60	Type of Planter Box	Masonry Block P...	Width of Granular Material	0.400m	Width of Concrete Slab	0.600m	Materials connected to Slope Surface	Concrete Apron...
Parameters																							
Side	Right																						
Nominal Size H of UC	0.500m																						
Height of Planter Box	0.450m																						
Value E of UC	0.500m																						
Slope Angle of Concrete Apron	60																						
Type of Planter Box	Masonry Block P...																						
Width of Granular Material	0.400m																						
Width of Concrete Slab	0.600m																						
Materials connected to Slope Surface	Concrete Apron...																						
N.A.																							
N.A.																							
SIDE / SECTION ELEVATION (Layout Mode in SAC)	PROPERTY / PARAMETER (Properties Palettes in C3D)																						

2D SYMBOL NAME XXX	2D SYMBOL	2D TAG / LABEL / ANNOTATION NAME XXX	2D TAG / LABEL / ANNOTATION
N.A.		N.A.	

REMARKS	<ul style="list-style-type: none"> Side "Right" was configured as Default Settings "Elevation Target of Concrete Slab" was required to be configured for creating the corridor
----------------	--

PURPOSE/ VALUE DRIVEN BIM OBJECT DELIVERABLES

OUTPUT

SHEET VIEW: PLAN	SHEET VIEW: ELEVATION	
N.A.	N.A.	PRESENTATION DRAWING
N.A.	N.A.	STATUTORY / AUTHORITIES SUBMISSION DRAWING
N.A.	N.A.	TENDER / CONSTRUCTION DRAWING
N.A.		SCHEDULE IN DRAWING