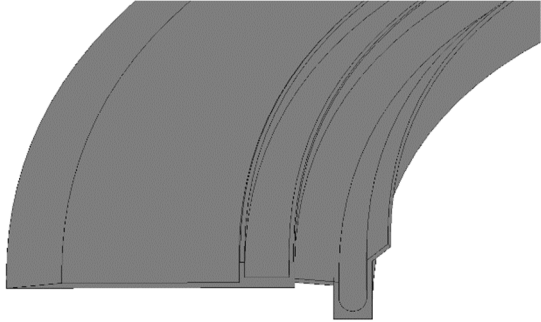
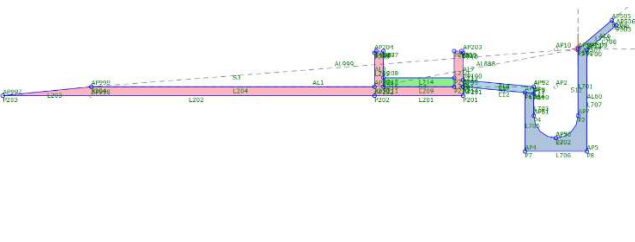
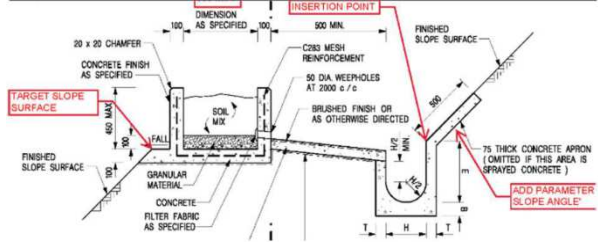


# BIM OBJECT SHEET

<b>QR Code for FM</b>	SOFTWARE VERSION <b>C3D &amp; SAC 2020</b>	REFERENCE NUMBER  <b>CEDD-OS-0044</b>
	DATE <b>12/2022</b>	
	REVISION <b>00</b>	

## INPUT

BIM OBJECT NAME <b>GSM-SUP-CSH-UChannelAndBox-__</b>		BIM OBJECT CATEGORY <b>Corridor</b>	LOD <b>300</b>																				
N.A.																							
<b>PLAN</b>																							
N.A.	<table border="1" style="background-color: #2c3e50; color: white;"> <thead> <tr> <th colspan="2">Parameters</th> </tr> </thead> <tbody> <tr><td>Side</td><td>Right</td></tr> <tr><td>Nominal Size H of UC</td><td>0.500m</td></tr> <tr><td>Height of Planter Box</td><td>0.400m</td></tr> <tr><td>Value E of UC</td><td>1.000m</td></tr> <tr><td>Slope Angle of Concrete...</td><td>40</td></tr> <tr><td>Type of Planter Box</td><td>Concrete Planter</td></tr> <tr><td>Width of Granular Mater...</td><td>0.800m</td></tr> <tr><td>Width of Concrete Slab</td><td>0.800m</td></tr> <tr><td>Materials connected to S...</td><td>Concrete Apron 75Tk</td></tr> </tbody> </table>			Parameters		Side	Right	Nominal Size H of UC	0.500m	Height of Planter Box	0.400m	Value E of UC	1.000m	Slope Angle of Concrete...	40	Type of Planter Box	Concrete Planter	Width of Granular Mater...	0.800m	Width of Concrete Slab	0.800m	Materials connected to S...	Concrete Apron 75Tk
Parameters																							
Side	Right																						
Nominal Size H of UC	0.500m																						
Height of Planter Box	0.400m																						
Value E of UC	1.000m																						
Slope Angle of Concrete...	40																						
Type of Planter Box	Concrete Planter																						
Width of Granular Mater...	0.800m																						
Width of Concrete Slab	0.800m																						
Materials connected to S...	Concrete Apron 75Tk																						
<b>FRONT ELEVATION</b>																							
																							
<b>SIDE / SECTION ELEVATION</b>																							
		<b>PROPERTY / PARAMETER (Properties Palettes in C3D)</b>																					

**3D GEOMETRY**

2D SYMBOL NAME <b>XXX</b>	<b>2D SYMBOL</b>	2D TAG / LABEL / ANNOTATION NAME <b>XXX</b>	<b>2D TAG / LABEL / ANNOTATION</b>
N.A.		N.A.	

### REMARKS

- Side "Right" was configured as Default Settings
- "Elevation Target of Concrete Slab" was required to be configured for creating the corridor

## PURPOSE/ VALUE DRIVEN BIM OBJECT DELIVERABLES

### OUTPUT

SHEET VIEW: PLAN	SHEET VIEW: ELEVATION	
N.A.	N.A.	PRESENTATION DRAWING
N.A.	N.A.	STATUTORY / AUTHORITIES SUBMISSION DRAWING
N.A.	N.A.	TENDER / CONSTRUCTION DRAWING
N.A.		SCHEDULE IN DRAWING