
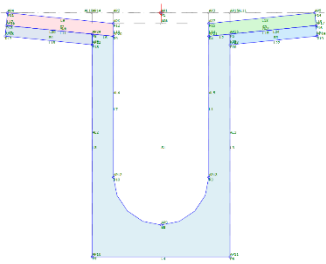






BIM OBJECT SHEET

QR Code for FM	SOFTWARE VERSION C3D & SAC 2017	REFERENCE NUMBER CEDD-OS-0041
	DATE 06/2019	
	REVISION 00	

INPUT

BIM OBJECT NAME RUC-STC-CSH-____-____		BIM OBJECT CATEGORY Generic Model		LOD 300												
N.A.				3D GEOMETRY												
N.A.		3D (Solid of Corridor in C3D) <table border="1" style="width: 100%; border-collapse: collapse;"> <thead> <tr> <th colspan="2" style="text-align: left;">Parameters</th> </tr> </thead> <tbody> <tr> <td>Nominal Size H of UC</td> <td>Nominal Siz...</td> </tr> <tr> <td>Height of Step (Recommend input 0 and us...</td> <td>0.000m</td> </tr> <tr> <td>Thickness of Cement Mortar</td> <td>0.080m</td> </tr> <tr> <td>Slope of Masonry Facing OR Concrete Apron</td> <td>5.00:1</td> </tr> <tr> <td>Materials connected to Slope Surface</td> <td>Masonry Fa...</td> </tr> </tbody> </table>			Parameters		Nominal Size H of UC	Nominal Siz...	Height of Step (Recommend input 0 and us...	0.000m	Thickness of Cement Mortar	0.080m	Slope of Masonry Facing OR Concrete Apron	5.00:1	Materials connected to Slope Surface	Masonry Fa...
Parameters																
Nominal Size H of UC	Nominal Siz...															
Height of Step (Recommend input 0 and us...	0.000m															
Thickness of Cement Mortar	0.080m															
Slope of Masonry Facing OR Concrete Apron	5.00:1															
Materials connected to Slope Surface	Masonry Fa...															
N.A.		<table border="1" style="width: 100%; border-collapse: collapse;"> <tr> <td colspan="2" style="text-align: center;">  </td> </tr> </table>														
																
PLAN		3D (Solid of Corridor in C3D)														
FRONT ELEVATION		PROPERTY / PARAMETER (Properties Palettes in C3D)														
SIDE / SECTION ELEVATION (Layout Mode in SAC)		PROPERTY / PARAMETER (Properties Palettes in C3D)														
2D SYMBOL NAME xxx		2D TAG / LABEL / ANNOTATION NAME xxx		2D TAG / LABEL / ANNOTATION												
N.A.		N.A.														
2D SYMBOL		2D TAG / LABEL / ANNOTATION														
REMARKS		<ul style="list-style-type: none"> Side "None" was configured as Default Settings "Elevation Target of Stepped Channel" was required to be configured for creating the corridor 														

PURPOSE/ VALUE DRIVEN BIM OBJECT DELIVERABLES

OUTPUT

SHEET VIEW: PLAN	SHEET VIEW: ELEVATION	
N.A.	N.A.	PRESENTATION DRAWING
N.A.	N.A.	STATUTORY / AUTHORITIES SUBMISSION DRAWING
N.A.	N.A.	TENDER / CONSTRUCTION DRAWING
N.A.		SCHEDULE IN DRAWING