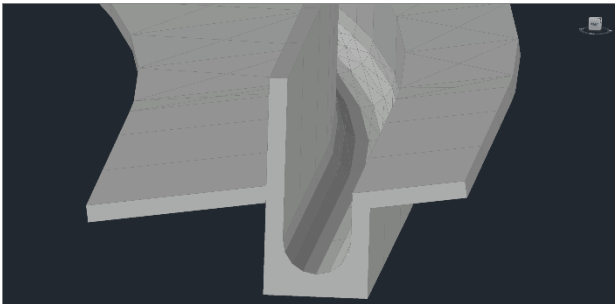
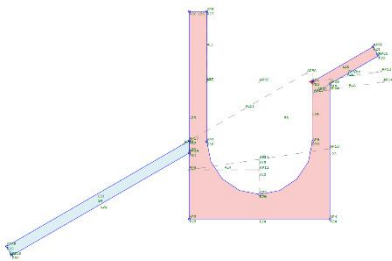
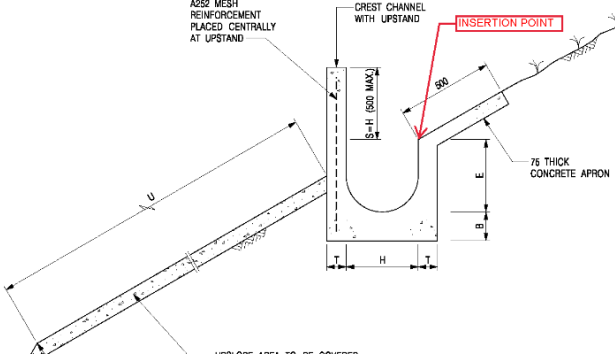




BIM OBJECT SHEET

QR Code for FM	SOFTWARE VERSION C3D & SAC 2017	REFERENCE NUMBER CEDD-OS-0040
	DATE 06/2019	
	REVISION 00	

INPUT

BIM OBJECT NAME RUC-UCC-CSH-___-___	BIM OBJECT CATEGORY Generic Model	LOD 300	3D GEOMETRY
N.A.			
N.A.	<div style="border: 1px solid black; padding: 5px;"> Parameters Side: Right Nominal Size H of UC: 0.300m Value E of UC: 0.600m Slope Angle by Auto-Detection OR Manual...: ByAutoSurf... Length of Shotcrete: 0.800m Slope Angle (in Deg.): 30 </div>		
			
PLAN	3D (Solid of Corridor in C3D)		
FRONT ELEVATION	PROPERTY / PARAMETER (Properties Palettes in C3D)		
SIDE / SECTION ELEVATION (Layout Mode in SAC)	PROPERTY / PARAMETER (Properties Palettes in C3D)		

2D SYMBOL NAME xxx	2D SYMBOL	2D TAG / LABEL / ANNOTATION NAME xxx	2D TAG / LABEL / ANNOTATION
N.A.		N.A.	

REMARKS	<ul style="list-style-type: none"> Side "Right" was configured as Default Settings Insertion Point should be placed above the Surface
----------------	---

PURPOSE/ VALUE DRIVEN BIM OBJECT DELIVERABLES

OUTPUT

SHEET VIEW: PLAN	SHEET VIEW: ELEVATION	
N.A.	N.A.	PRESENTATION DRAWING
N.A.	N.A.	STATUTORY / AUTHORITIES SUBMISSION DRAWING
N.A.	N.A.	TENDER / CONSTRUCTION DRAWING
N.A.		SCHEDULE IN DRAWING