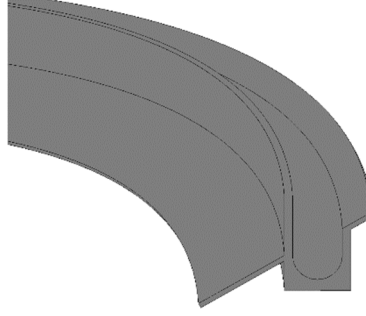
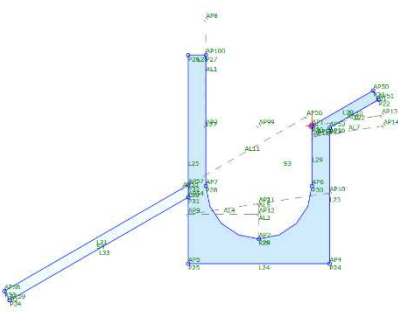
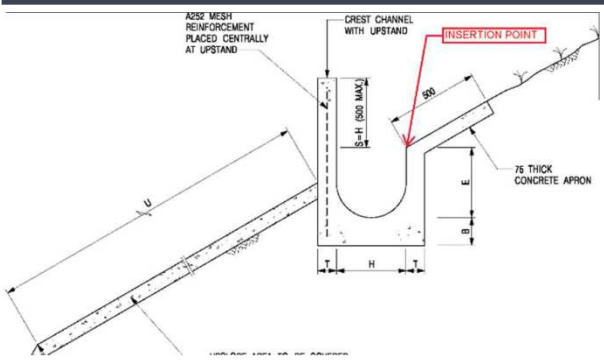


BIM OBJECT SHEET

QR Code for FM	SOFTWARE VERSION C3D & SAC 2020	REFERENCE NUMBER CEDD-OS-0040
	DATE 12/2022	
	REVISION 00	

INPUT

BIM OBJECT NAME GSM-SUP-CSH-UChannelUpStand-__	BIM OBJECT CATEGORY Corridor	LOD 300	3D GEOMETRY												
N.A.															
N.A.	<div style="border: 1px solid #333; background-color: #333; color: white; padding: 5px;"> <p>Parameters</p> <table style="width: 100%; border-collapse: collapse;"> <tr><td>Side</td><td>Right</td></tr> <tr><td>Nominal Size H of UC</td><td>0.750m</td></tr> <tr><td>Value E of UC</td><td>0.800m</td></tr> <tr><td>Slope Angle by Auto-De...</td><td>ByManualInput</td></tr> <tr><td>Length of Shotcrete</td><td>1.500m</td></tr> <tr><td>Slope Angle (in Deg.)</td><td>30</td></tr> </table> </div>			Side	Right	Nominal Size H of UC	0.750m	Value E of UC	0.800m	Slope Angle by Auto-De...	ByManualInput	Length of Shotcrete	1.500m	Slope Angle (in Deg.)	30
Side	Right														
Nominal Size H of UC	0.750m														
Value E of UC	0.800m														
Slope Angle by Auto-De...	ByManualInput														
Length of Shotcrete	1.500m														
Slope Angle (in Deg.)	30														
															
PLAN	3D	PROPERTY / PARAMETER (Properties Palettes in C3D)													
FRONT ELEVATION	PROPERTY / PARAMETER (Properties Palettes in C3D)														
SIDE / SECTION ELEVATION	PROPERTY / PARAMETER (Properties Palettes in C3D)														

2D SYMBOL NAME XXX	2D SYMBOL	2D TAG / LABEL / ANNOTATION NAME XXX	2D TAG / LABEL / ANNOTATION
N.A.		N.A.	

REMARKS	<ul style="list-style-type: none"> ● Side "Right" was configured as Default Settings ● Insertion Point should be placed above the Surface
----------------	---

PURPOSE/ VALUE DRIVEN BIM OBJECT DELIVERABLES

OUTPUT

SHEET VIEW: PLAN	SHEET VIEW: ELEVATION	
N.A.	N.A.	PRESENTATION DRAWING
N.A.	N.A.	STATUTORY / AUTHORITIES SUBMISSION DRAWING
N.A.	N.A.	TENDER / CONSTRUCTION DRAWING
N.A.		SCHEDULE IN DRAWING