
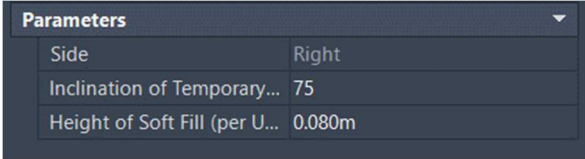
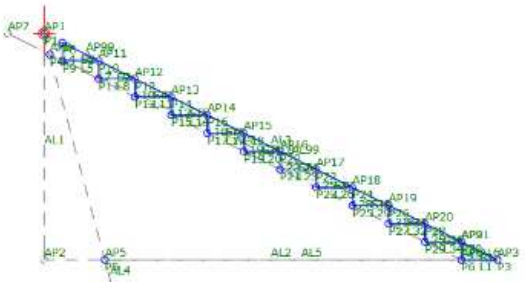
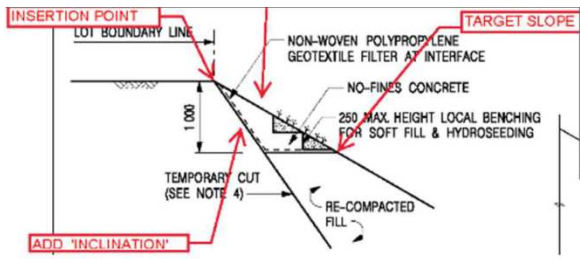


# BIM OBJECT SHEET

<b>QR Code for FM</b>	SOFTWARE VERSION <b>C3D &amp; SAC 2020</b>	REFERENCE NUMBER  <b>CEDD-OS-0028</b>
	DATE <b>12/2022</b>	
	REVISION <b>00</b>	

## INPUT

BIM OBJECT NAME <b>STE-OTR-CSH-SlopeCrestFill-__</b>		BIM OBJECT CATEGORY <b>Corridor</b>	LOD <b>300</b>	<b>3D GEOMETRY</b>
N.A.				
<b>PLAN</b>	<b>3D</b>			
BIM OBJECT NAME <b>STE-OTR-CSH-SlopeCrestFill-__</b>		BIM OBJECT CATEGORY <b>Corridor</b>	LOD <b>300</b>	
N.A.				
<b>FRONT ELEVATION</b>	<b>PROPERTY / PARAMETER (Properties Palettes in C3D)</b>			
				
<b>SIDE / SECTION ELEVATION</b>	<b>PROPERTY / PARAMETER (Properties Palettes in C3D)</b>			

2D SYMBOL NAME XXX	<b>2D SYMBOL</b>	2D TAG / LABEL / ANNOTATION NAME XXX	<b>2D TAG / LABEL / ANNOTATION</b>
N.A.		N.A.	

<b>REMARKS</b>	<ul style="list-style-type: none"> <li>Side "Right" was configured as Default Settings</li> </ul>
----------------	---

## PURPOSE/ VALUE DRIVEN BIM OBJECT DELIVERABLES

### OUTPUT

SHEET VIEW: PLAN	SHEET VIEW: ELEVATION	
N.A.	N.A.	PRESENTATION DRAWING
N.A.	N.A.	STATUTORY / AUTHORITIES SUBMISSION DRAWING
N.A.	N.A.	TENDER / CONSTRUCTION DRAWING
N.A.		SCHEDULE IN DRAWING