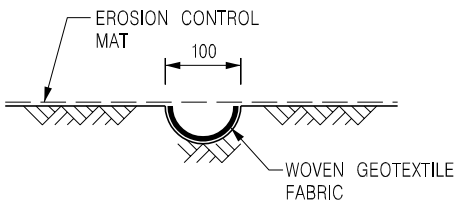


**SECTION THROUGH CONNECTING CHANNEL**

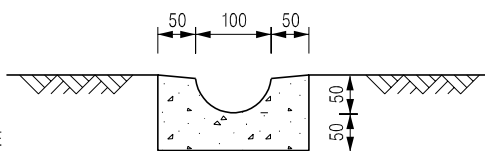
SCALE 1 : 20



**SECTION A - A**

SCALE 1 : 10

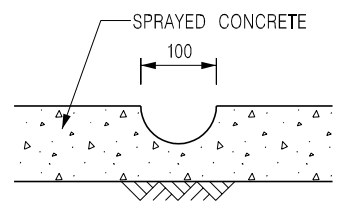
(FOR SOIL SLOPE WITH  
EROSION CONTROL MAT)



**SECTION A - A**

SCALE 1 : 10

(FOR SOIL SLOPE WITHOUT  
EROSION CONTROL MAT)



**SECTION A - A**

SCALE 1 : 10

(FOR SHOTCRETED SLOPE)

**NOTE:**

1. ALL DIMENSIONS ARE IN MILLIMETRES.
2. CONNECTION FOR ROCK SLOPE SHALL BE OMITTED.

C	NAME OF DEPARTMENT AMENDED.	Original Signed	01.2005
B	NOTE 2 ADDED.	Original Signed	01.2004
A	GENERAL REVISION.	Original Signed	12.2002
<b>REF.</b>	<b>REVISION</b>	<b>SIGNATURE</b>	<b>DATE</b>

**RAKING DRAIN CONNECTION  
TO SURFACE CHANNEL**



**CIVIL ENGINEERING AND  
DEVELOPMENT DEPARTMENT**

**SCALE** AS SHOWN

**DRAWING NO.**

**DATE** SEPT 1992

**C2414C**