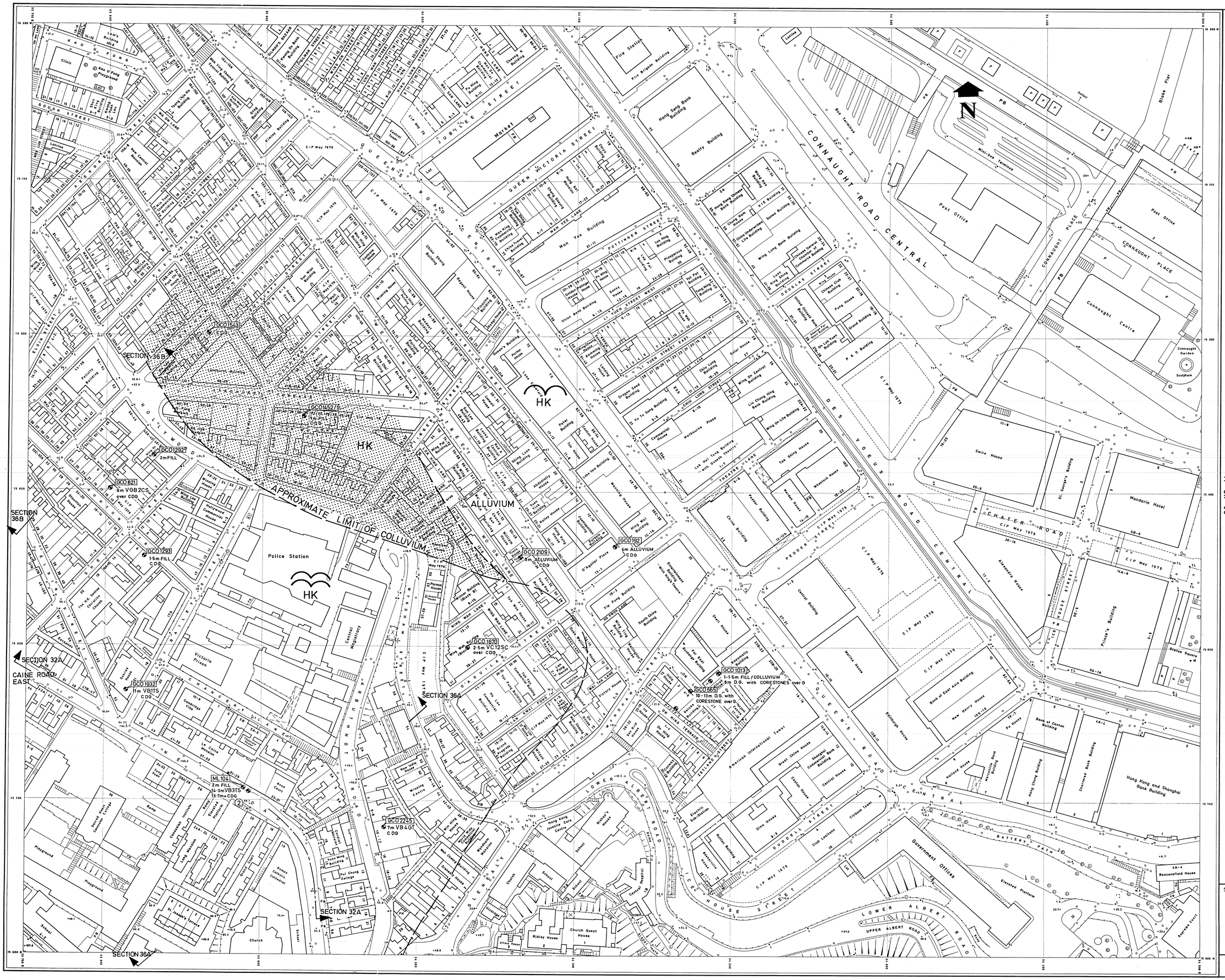

LEGEND:

- Colluvium
- Decomposed volcanic rock (grade IV to VI)
- Volcanic rock (grade I to III)
- Decomposed granite rock (grade IV to VI)
- Granite rock (grade I to III)
- Fill on slopes, only down slope face shown. (fill slope reference number included where applicable)
- R / HK — Reclaimed land (overlying marine clay and Hong Kong Granite)
- HK — Alluvium, overlying Hong Kong Granite
- RBc — Colluvium - undifferentiated (overlies Coarse tuff)
- RBp — Dominantly pyroclastic } Repulse Bay Formation
- RBc — Coarse tuff } Repulse Bay Formation
- Fault with letter designation, dip direction and direction of movement
- Photolineament
- Geological boundary, certain
- Geological boundary, uncertain
- Geological boundary, inferred from aerial photograph interpretation
- 12 June 1966 — Natural failure and date it occurred
- S — Original shoreline as shown on 1845 plan
- Hummocky ground surface
- Seepage
- 40 — Strike and dip of joint set
- Vertical joint, strike
- 30 — Strike and dip of bedding or stratification
- BS — Drillhole location and number
- ML74 — Drillhole with piezometer
- TP74 VCD3 ST — Test pit, with colluvium classification
- Caisson location
- CS15A — Chunam strip location
- EL9H — Exposure logged in detail
- VCD17 — Exposure with colluvium classification
- 1 — Colluvium, class 1
- 2 — Colluvium, class 2
- 3 — Colluvium, class 3
- 34V — Line of geological section

NOTES:

1. All data obtained from Mid-levels site investigation are marked with an asterisk

SCALE 1:1000

Metres 10 0 50

11 - SW - 8D

Sheet title:

GEOLOGICAL MAP 11 - SW - 8D

DATE	DRAWING No.
JAN. 1982	G 26

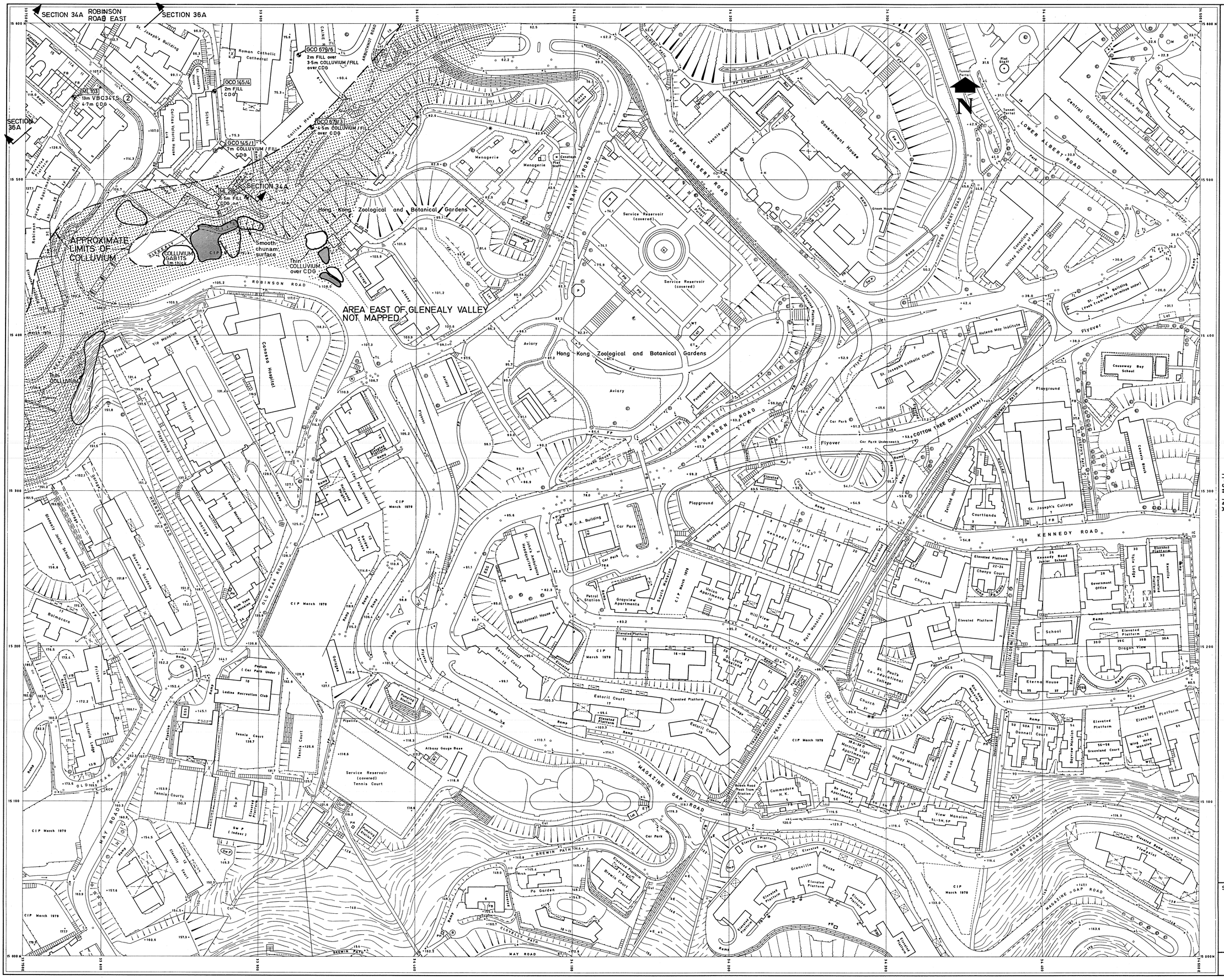

LEGEND:

- Colluvium
- Decomposed volcanic rock (grade IVtoVI)
- Volcanic rock (grade I to III)
- Decomposed granite rock (grade IVtoVI)
- Granite rock (grade I to III)
- 11SW-A/F71 — Fill on slopes, only down slope face shown. (fill slope reference number included where applicable)
- R / HK — Reclaimed land (overlying marine clay and Hong Kong Granite)
- HK — Alluvium, overlying Hong Kong Granite
- RBc — Colluvium - undifferentiated (overlies Coarse tuff)
- RBp — Dominantly pyroclastic } Repulse Bay Formation
- RBc — Coarse tuff } Repulse Bay Formation
- Fault with letter designation, dip direction and direction of movement
- Photolineament
- Geological boundary, certain
- Geological boundary, uncertain
- Geological boundary, inferred from aerial photograph interpretation
- 12 June 1966 — Natural failure and date it occurred
- S — Original shoreline as shown on 1845 plan
- Hummocky ground surface
- Seepage
- 40 — Strike and dip of joint set
- Vertical joint, strike
- 30° — Strike and dip of bedding or stratification
- BS — Drillhole location and number
- ML24 — Drillhole with piezometer
- TP24 VCD3ST — Test pit, with colluvium classification
- CS15A — Caisson location
- CS15A — Chunam strip location
- EL9H — Exposure logged in detail
- VCD11 — Exposure with colluvium classification
- ① Colluvium, class 1
- ② Colluvium, class 2
- ③ Colluvium, class 3
- 34V — Line of geological section

11-SW-14A

NOTES:

1. All data obtained from Mid-levels site investigation are marked with an asterisk

SCALE 1 : 1000

Metres 10 0 50

Sheet title :

GEOLOGICAL MAP 11 - SW - 13B

DATE	DRAWING No.
JAN. 1982	G 27

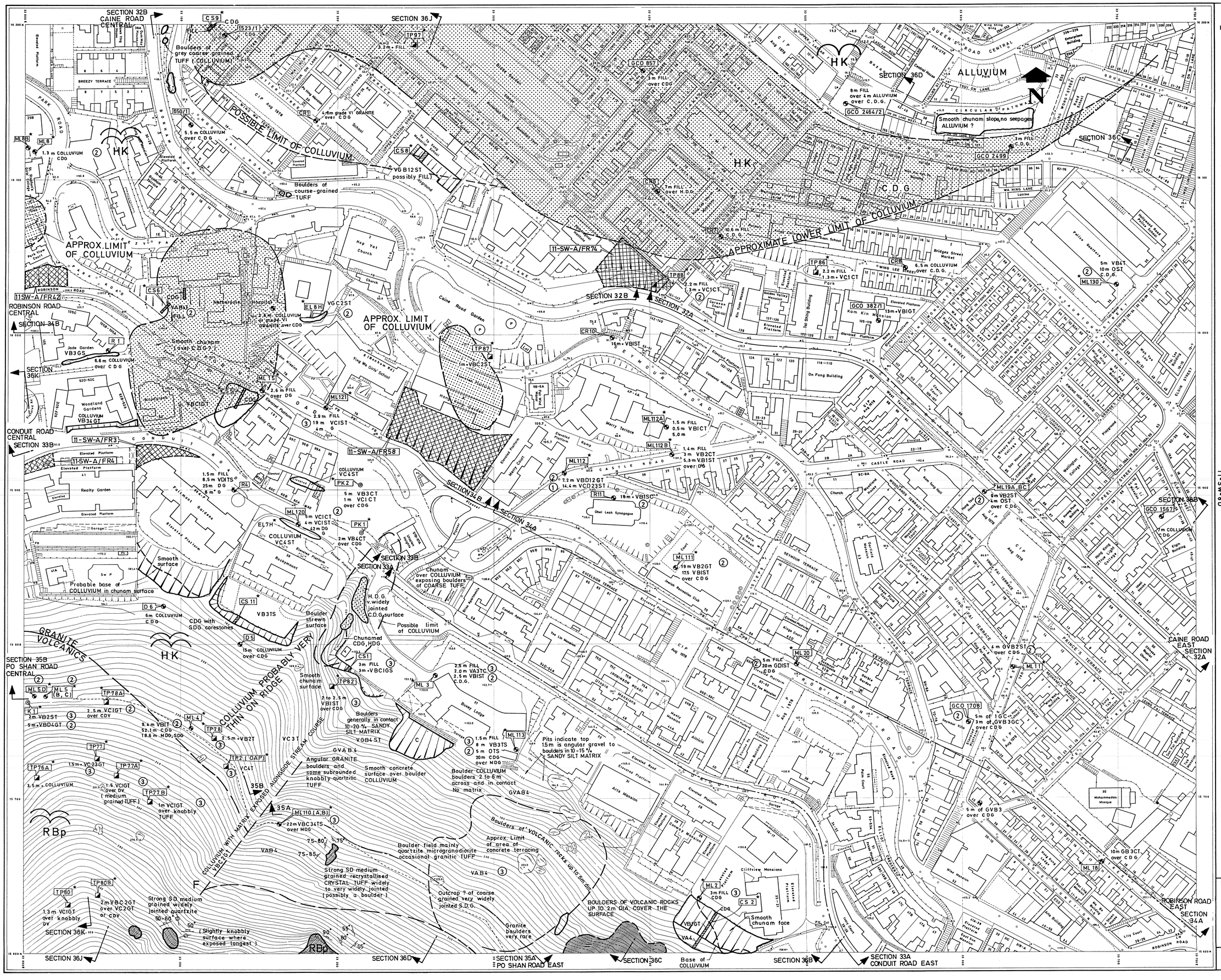

LEGEND:

- Colluvium
- Decomposed volcanic rock (grade IVtoVI)
- Volcanic rock (grade I to III)
- Decomposed granite rock (grade IVtoVI)
- Granite rock (grade I to III)
- Fill on slopes, only down slope face shown. (fill slope reference number included where applicable)
- R — Reclaimed land (overlying marine clay and Hong Kong Granite)
- HK — Alluvium, overlying Hong Kong Granite
- HK / RBc — Colluvium - undifferentiated (overlies Coarse tuff)
- RBp — Dominantly pyroclastic } Repulse Bay Formation
- RBc — Coarse tuff } Repulse Bay Formation
- Fault with letter designation, dip direction and direction of movement
- Photolineament
- Geological boundary, certain
- Geological boundary, uncertain
- Geological boundary, inferred from aerial photograph interpretation
- 12 June 1966 — Natural failure and date it occurred
- S — Original shoreline as shown on 1845 plan
- Hummocky ground surface
- Seepage
- 40 — Strike and dip of joint set
- Vertical joint, strike
- 30° — Strike and dip of bedding or stratification
- BS — Drillhole location and number
- ML24 — Drillhole with piezometer
- TP24, VCD3ST — Test pit, with colluvium classification
- Caisson location
- CS15A — Chunam strip location
- EL9H — Exposure logged in detail
- VCD11T — Exposure with colluvium classification
- 1 — Colluvium, class 1
- 2 — Colluvium, class 2
- 3 — Colluvium, class 3
- 34V — Line of geological section

NOTES:

1. All data obtained from Mid-levels site investigation are marked with an asterisk

SCALE 1:1000

Metres 10 0 50

Sheet title:

GEOLOGICAL MAP 11 - SW - 8C

DATE	DRAWING No.
JAN. 1982	G28

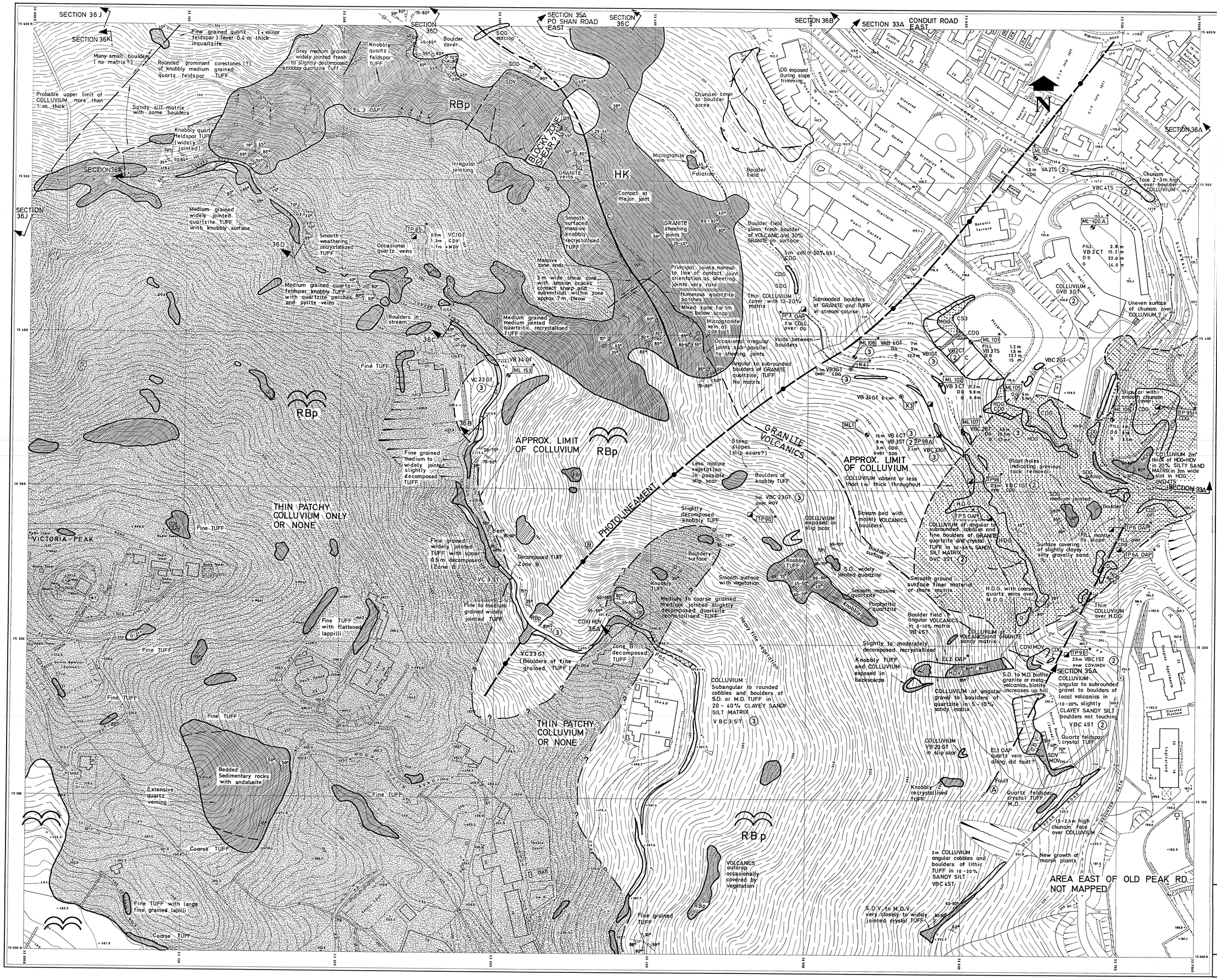

LEGEND:

- Colluvium
- Decomposed volcanic rock (grade IVtoVI)
- Volcanic rock (grade I to III)
- Decomposed granite rock (grade IVtoVI)
- Granite rock (grade I to III)
- Fill on slopes, only down slope face shown. (fill slope reference number included where applicable) [11SW-A(F.7)]
- R — Reclaimed land (overlying marine clay and Hong Kong Granite)
- HK — Alluvium, overlying Hong Kong Granite
- HK — Colluvium - undifferentiated (overlies Coarse tuff)
- RBc — Dominantly pyroclastic; RBp — Coarse tuff } Repulse Bay Formation
- Fault with letter designation, dip direction and direction of movement
- Photolineament
- Geological boundary, certain
- Geological boundary, uncertain
- Geological boundary, inferred from aerial photograph interpretation
- 12 June 1966 — Natural failure and date it occurred
- S — Original shoreline as shown on 1845 plan
- Hummocky ground surface
- Seepage
- 40 — Strike and dip of joint set
- Vertical joint, strike
- 30° — Strike and dip of bedding or stratification
- B5 — Drillhole location and number
- ML24 — Drillhole with piezometer
- TP24 VCD3ST — Test pit, with colluvium classification
- Caisson location
- CS15A — Chunam strip location
- EL9H — Exposure logged in detail
- VCD11 — Exposure with colluvium classification
- 1 — Colluvium, class 1
- 2 — Colluvium, class 2
- 3 — Colluvium, class 3
- 34V — Line of geological section

11-SW-13B

NOTES:

1. All data obtained from Mid-levels site investigation are marked with an asterisk

SCALE 1:1000

Metres 10 0 50

Sheet title :

GEOLOGICAL MAP 11-SW-13A

DATE	DRAWING No.
JAN. 1982	G29

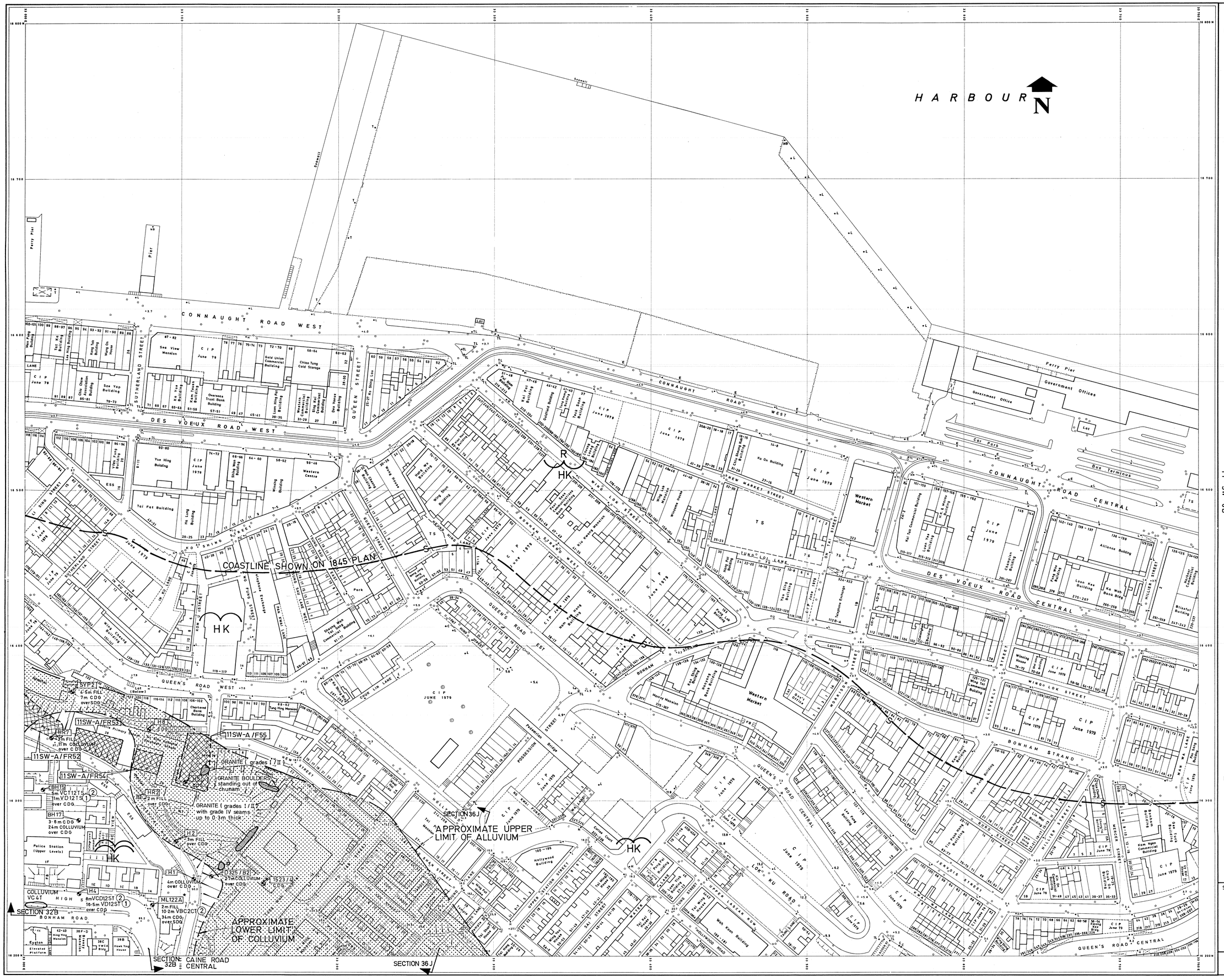

LEGEND:

- Colluvium
- Decomposed volcanic rock(grade IVtoVI)
- Volcanic rock (grade I to III)
- Decomposed granite rock (grade IVtoVI)
- Granite rock (grade I to III)
- 11SW-A/F71 — Fill on slopes, only down slope face shown. (fill slope reference number included where applicable)
- R / HK — Reclaimed land (overlying marine clay and Hong Kong Granite)
- HK — Alluvium, overlying Hong Kong Granite
- RBc — Colluvium - undifferentiated (overlies Coarse tuff)
- RBp — Dominantly pyroclastic } Repulse Bay Formation
- RBc — Coarse tuff } Repulse Bay Formation
- G — Fault with letter designation, dip direction and direction of movement
- Photolineament
- Geological boundary, certain
- Geological boundary, uncertain
- Geological boundary, inferred from aerial photograph interpretation
- 12 June 1966 — Natural failure and date it occurred
- S — Original shoreline as shown on 1845 plan
- Hummocky ground surface
- Seepage
- 40 — Strike and dip of joint set
- Vertical joint, strike
- 30° — Strike and dip of bedding or stratification
- BH5 — Drillhole location and number
- ML24 — Drillhole with piezometer
- TP22 VCD3 S1 — Test pit, with colluvium classification
- Caisson location
- CS15A — Chunam strip location
- EL S11 — Exposure logged in detail
- VCD17 — Exposure with colluvium classification
- ① Colluvium, class 1
- ② Colluvium, class 2
- ③ Colluvium, class 3
- 34V — Line of geological section

11 - SW - 8B

NOTES:

1. All data obtained from Mid-levels site investigation are marked with an asterisk

SCALE 1 : 1000

Metres 10 0 50

Sheet title:

GEOLOGICAL MAP 11 - SW - 8A

DATE	DRAWING No.
JAN.1982	G 30

LEGEND:

- Colluvium
- Decomposed volcanic rock(grade IVtoVI)
- Volcanic rock (grade I to III)
- Decomposed granite rock (grade IVtoVI)
- Granite rock (grade I to III)
- Fill on slopes, only down slope face shown. (fill slope reference number included where applicable) — 11SW-A/F71
- R / HK — Reclaimed land (overlying marine clay and Hong Kong Granite)
- HK — Alluvium, overlying Hong Kong Granite
- RBc — Colluvium - undifferentiated (overlies Coarse tuff)
- RBp — Dominantly pyroclastic } Repulse Bay Formation
- RBc — Coarse tuff } Repulse Bay Formation
- Fault with letter designation, dip direction and direction of movement
- Photolineament
- Geological boundary, certain
- Geological boundary, uncertain
- Geological boundary, inferred from aerial photograph interpretation
- 17 June 1966 — Natural failure and date it occurred
- S — Original shoreline as shown on 1845 plan
- Hummocky ground surface
- Seepage
- 40 — Strike and dip of joint set
- Vertical joint, strike
- 30 — Strike and dip of bedding or stratification
- B5 — Drillhole location and number
- ML26 — Drillhole with piezometer
- TP26 VCD35T — Test pit, with colluvium classification
- Caisson location
- C515A — Chunam strip location
- EL9H — Exposure logged in detail
- VCD17 — Exposure with colluvium classification
- 1 — Colluvium, class 1
- 2 — Colluvium, class 2
- 3 — Colluvium, class 3
- 34V — Line of geological section

11-SW-13D

NOTES:

1. All data obtained from Mid-levels site investigation are marked with an asterisk

SCALE 1 : 1000

Metres 10 0 50

Sheet title :

GEOLOGICAL MAP 11 - SW - 13C

DATE	DRAWING No.
JAN. 1982	G 31

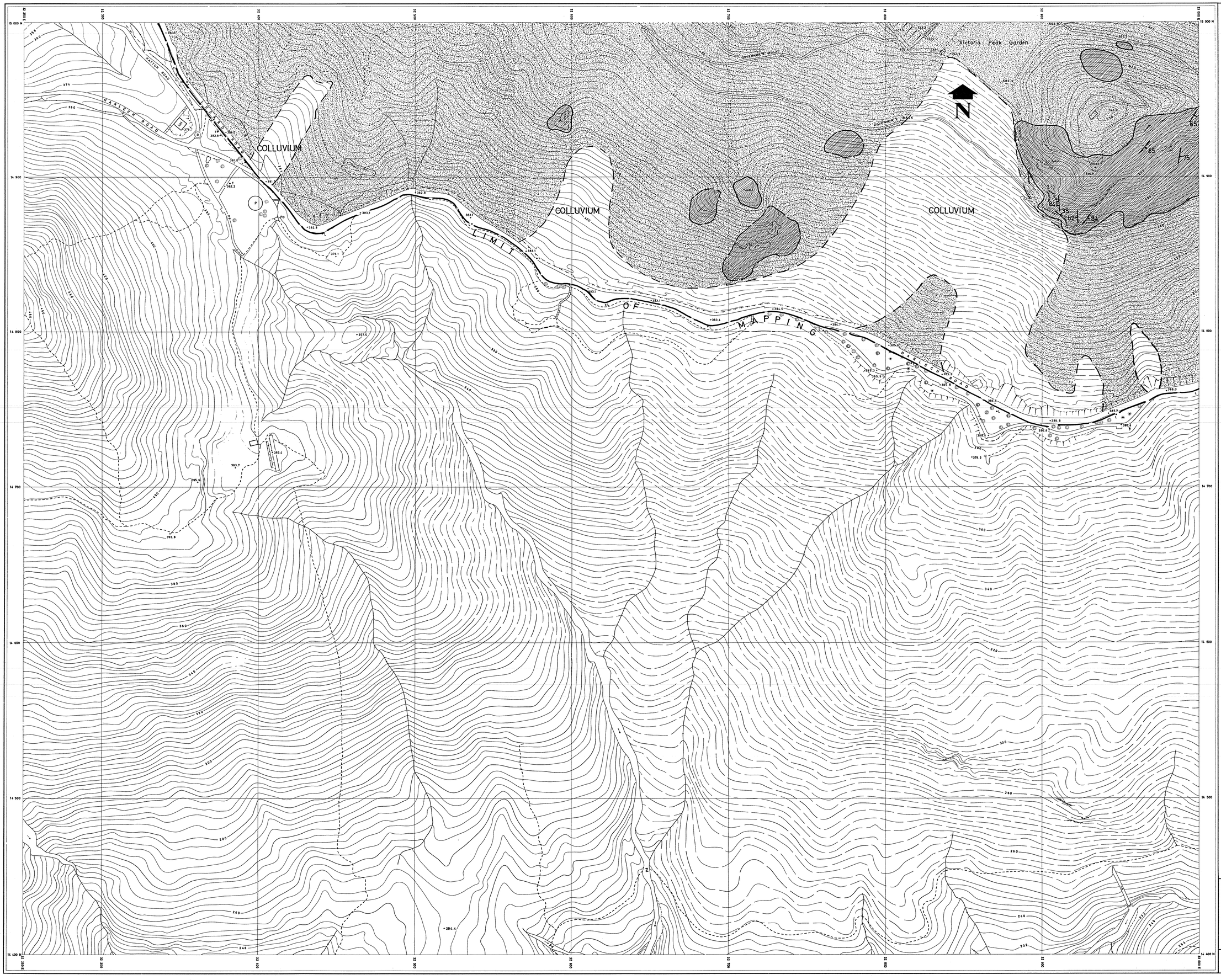

11-SW-13C

LEGEND:

- Colluvium
- Decomposed volcanic rock(grade IVtoVI)
- Volcanic rock (grade I to III)
- Decomposed granite rock (grade IVtoVI)
- Granite rock (grade I to III)
- 11SW-A/F71 — Fill on slopes, only down slope face shown. (fill slope reference number included where applicable)
- R / HK — Reclaimed land (overlying marine clay and Hong Kong Granite)
- HK — Alluvium, overlying Hong Kong Granite
- RBc — Colluvium - undifferentiated (overlies Coarse Tuff)
- RBp — Dominantly pyroclastic } Repulse Bay Formation
- RBc — Coarse Tuff } Repulse Bay Formation
- G — Fault with letter designation, dip direction and direction of movement
- Photolineament
- Geological boundary, certain
- Geological boundary, uncertain
- Geological boundary, inferred from aerial photograph interpretation
- 12 June 1966 — Natural failure and date it occurred
- S — Original shoreline as shown on 1845 plan
- Hummocky ground surface
- Seepage
- 40 — Strike and dip of joint set
- Vertical joint, strike
- 30 — Strike and dip of bedding or stratification
- BS — Drillhole location and number
- ML24 — Drillhole with piezometer
- TP24 VCD 35T — Test pit, with colluvium classification
- Caisson location
- CS15A — Chunam strip location
- EL 9H — Exposure logged in detail
- VCD1T — Exposure with colluvium classification
- 1 — Colluvium, class 1
- 2 — Colluvium, class 2
- 3 — Colluvium, class 3
- 34V — Line of geological section

SCALE 1 : 1000

Metres 10 0 50

Sheet title :

GEOLOGICAL MAP 11-SW-12 D

DATE	DRAWING No.
JAN.1982	G32

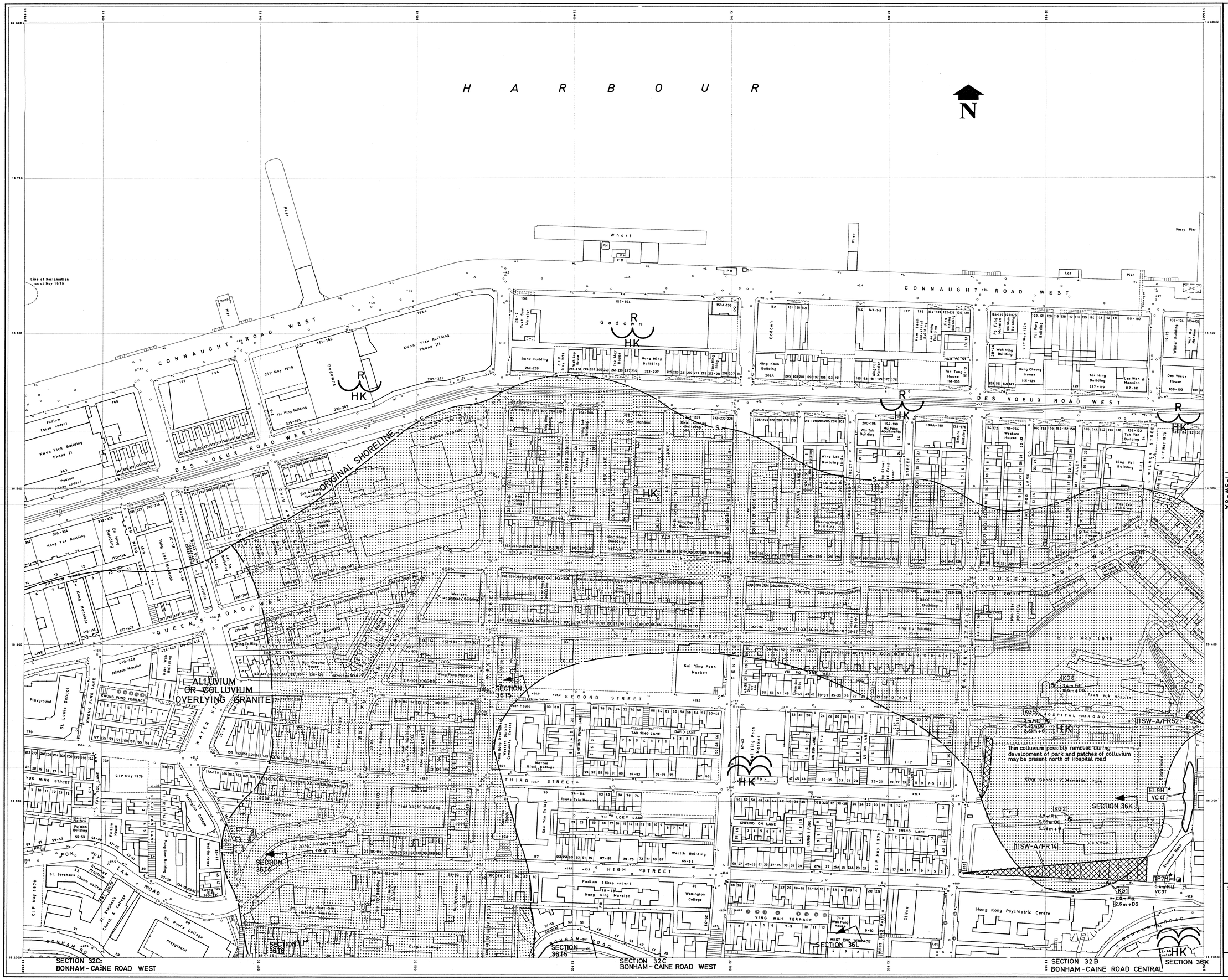

LEGEND:

- Colluvium
- Decomposed volcanic rock (grade IVtoVI)
- Volcanic rock (grade I to III)
- Decomposed granite rock (grade IVtoVI)
- Granite rock (grade I to III)
- Fill on slopes, only down slope face shown. (fill slope reference number included where applicable) — 11SW-A/F71
- R / HK — Reclamed land (overlying marine clay and Hong Kong Granite)
- HK — Alluvium, overlying Hong Kong Granite
- RBc — Colluvium - undifferentiated (overlies Coarse Tuff)
- RBp — Dominantly pyroclastic } Repulse Bay Formation
- RBc — Coarse Tuff } Repulse Bay Formation
- G — Fault with letter designation, dip direction and direction of movement
- Photolineament
- Geological boundary, certain
- Geological boundary, uncertain
- Geological boundary, inferred from aerial photograph interpretation
- 12 June 1966 — Natural failure and date it occurred
- S — Original shoreline as shown on 1845 plan
- Hummocky ground surface
- Seepage
- 40 — Strike and dip of joint set
- Vertical joint, strike
- 30 — Strike and dip of bedding or stratification
- B5 — Drillhole location and number
- ML24 — Drillhole with piezometer
- TP24 VCD35T — Test pit, with colluvium classification
- Caisson location
- CS15A — Chunam strip location
- EL9H — Exposure logged in detail
- VCD11T — Exposure with colluvium classification
- 1 — Colluvium, class 1
- 2 — Colluvium, class 2
- 3 — Colluvium, class 3
- 34V — Line of geological section

11-SW-8A

NOTE :

1. All data obtained from Mid-levels site investigation are marked with an asterisk

SCALE 1:1000

Metres 10 0 50

Sheet title :

GEOLOGICAL MAP

11-SW-7B

DATE	DRAWING No.
JAN.1982	G 33

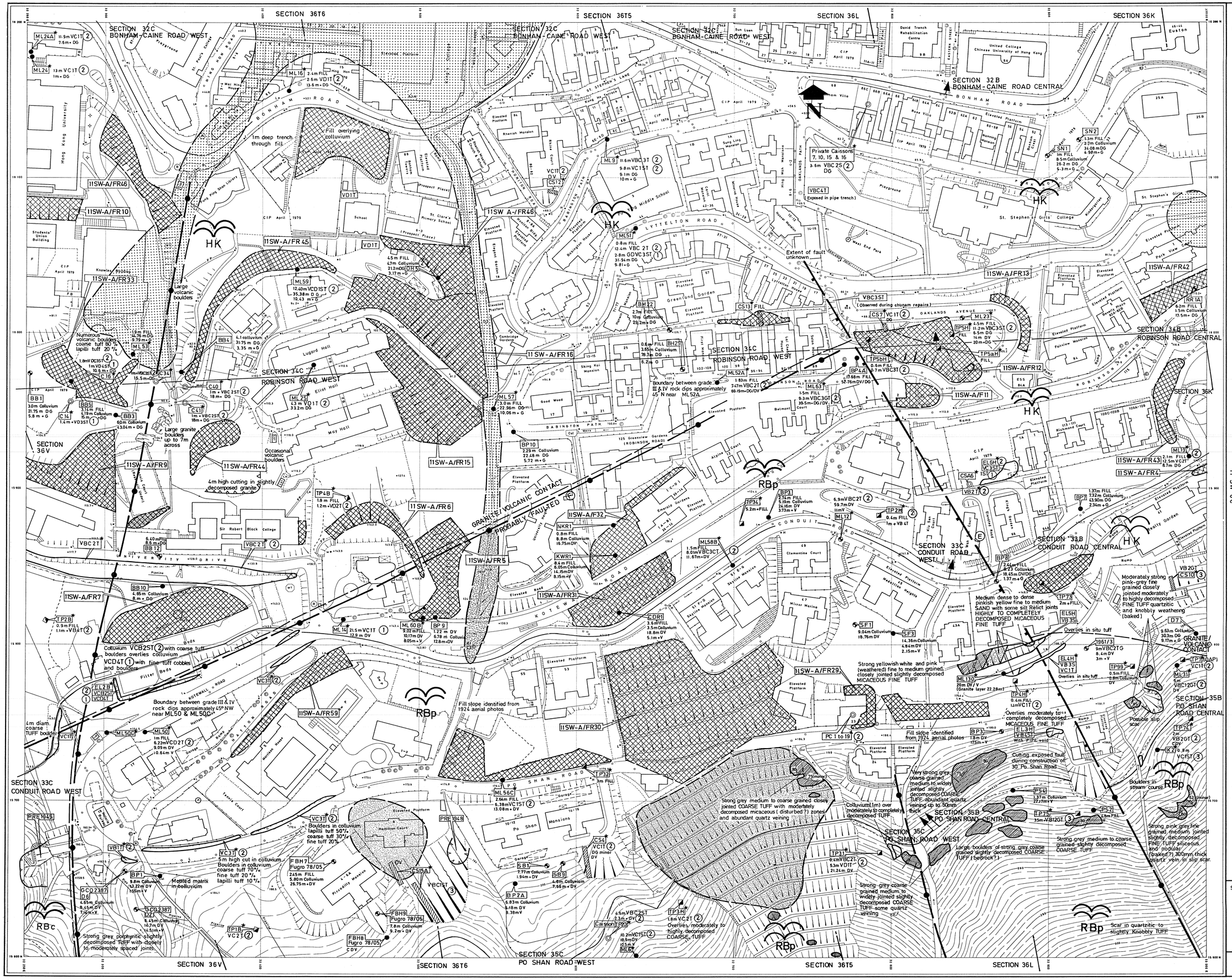
SECTION 36T6
SECTION 36T5
SECTION 36L
SECTION 36K
SECTION 32C BONHAM-CAINE ROAD WEST
SECTION 32B BONHAM-CAINE ROAD CENTRAL
SECTION 34C ROBINSON ROAD WEST
SECTION 34B ROBINSON ROAD CENTRAL
SECTION 36V
SECTION 33C CONDUIT ROAD WEST
SECTION 33B CONDUIT ROAD CENTRAL
SECTION 35C PO SHAN ROAD WEST
SECTION 35B PO SHAN ROAD CENTRAL
GRANITE/VOLCANIC CONTACT PROBABLY FAULTED
Extent of fault unknown
Fill overlying colluvium
1m deep trench through fill
Large volcanic boulders
Numerous volcanic boulders coarse tuff 80% lapilli tuff 20%
Large granite boulders up to 7m across
Occasional volcanic boulders
4m high cutting in slightly decomposed granite
Boundary between grade III & IV rock dips approximately 45° N near ML52A
Boundary between grade III & IV rock dips approximately 45° NW near ML50C
Fill slope identified from 1924 aerial photos
Strong grey medium to coarse grained closely jointed COARSE TUFF with moderately decomposed micaceous (disturbed?) zones and abundant quartz veining
Colluvium(1m) over moderately to completely decomposed TUFF
Very strong grey coarse grained medium to widely jointed slightly decomposed COARSE TUFF abundant quartz veining up to 50mm thick
Strong grey coarse grained medium to widely jointed slightly decomposed COARSE TUFF some quartz veining
Large boulders of strong grey coarse grained slightly decomposed COARSE TUFF (bedrock?)
Strong grey medium to coarse grained slightly decomposed COARSE TUFF
Medium dense to dense pinkish yellow fine to medium SAND with some silt Relict joints HIGHLY TO COMPLETELY DECOMPOSED MICACEOUS FINE TUFF
Moderately strong pink-grey fine grained closely jointed moderately to highly decomposed FINE TUFF quartzitic and knobbly weathering (baked)
Strong yellowish white and pink (weathered) fine to medium grained, closely jointed slightly decomposed MICACEOUS FINE TUFF
Overlies moderately to completely decomposed MICACEOUS FINE TUFF
Cutting exposed fault during construction of 30 Po Shan Road
Strong grey porphyritic slightly decomposed TUFF with closely to moderately spaced joints
Strong pink grey fine grained medium jointed slightly decomposed FINE TUFF siliceous and nodular (baked?) 300mm thick quartz vein in slip scar
Scar in quartzitic to slightly Knobbly TUFF
Possible slip scar
Boulders in stream course
Overlies moderately to highly decomposed COARSE TUFF
Overlies in situ tuff
Fill slope identified from 1924 aerial photos
Colluvium VCB2ST (2) with coarse tuff boulders overlies colluvium VCD4T (1) with fine tuff cobbles and boulders
Boulders in colluvium lapilli tuff 50% coarse tuff 30% fine tuff 20%
5m high cut in colluvium. Boulders in colluvium coarse tuff 70% fine tuff 20% lapilli tuff 10%
Mottled matrix in colluvium
Private Caissons 7, 10, 15 & 16
Caisson (TP20)
Playground
Playgrounds
Hong Kong University
St. Stephen's Girls' College
Sir Robert Black College
Lugard Hall
Eliot Hall
May Hall
Po Shan Mansions
Pitcairn Mansion
Harlech House
Hamilton Court
Clementine Court
Mirror Marina
Skyline Mansion
Meadows Heights
Fairview Mansion
Richmond Court
Belmont
Alpine Court
Emerald Gardens
Greenland Garden
Cambridge Gardens
Good Wood
Shing Koi Mansion
Bonham Villa
Rose Villa
Rhenish Mansion
Sung Ling Mansion
Hing Wah Mansions
Minerva House
Robinson House
Lyttelton House
Kotewall House
Hong Kong Middle School
St. Clare's Primary School
Prospect Place
Ning Yeung Terrace
Sun Luen Court
David Trench Rehabilitation Centre
United College Chinese University of Hong Kong
Euston
Park View
Kotewall Road
Conduit Road
Robinson Road
Bonham Road
Oaklands Avenue
Oaklands Path
University Drive
Po Shan Road
Babington Path
Lyttelton Road
Ning Yeung Terrace
St. Stephen's Lane
Hing Hon Road
Eastern Street
Kotewall Road
Hong Kong Sub-Unit
Hong Kong Granite
Colluvium
Decomposed volcanic rock (grade IV to VI)
Volcanic rock (grade I to III)
Decomposed granite rock (grade IV to VI)
Granite rock (grade I to III)
Fill on slopes, only down slope face shown. (fill slope reference number included where applicable)
Reclaimed land (overlying marine clay and Hong Kong Granite)
Alluvium, overlying Hong Kong Granite
Colluvium - undifferentiated (overlies Coarse Tuff)
Dominantly pyroclastic
Coarse Tuff
Repulse Bay Formation
Fault with letter designation, dip direction and direction of movement
Photolineament
Geological boundary, certain
Geological boundary, uncertain
Geological boundary, inferred from aerial photograph interpretation
Natural failure and date it occurred
Original shoreline as shown on 1845 plan
Hummocky ground surface
Seepage
Strike and dip of joint set
Vertical joint, strike
Strike and dip of bedding or stratification
Drillhole location and number
Drillhole with piezometer
Test pit, with colluvium classification
Caisson location
Chunam strip location
Exposure logged in detail
Exposure with colluvium classification
Colluvium, class 1
Colluvium, class 2
Colluvium, class 3
Line of geological section
C8-MS-11
NOTE :
1. All data obtained from Mid-levels site investigation are marked with an asterisk
SCALE 1 : 1000
Metres 10 0 50
Sheet title :
GEOLOGICAL MAP
11-SW-7D
DATE
JAN. 1982
DRAWING No.
G 34

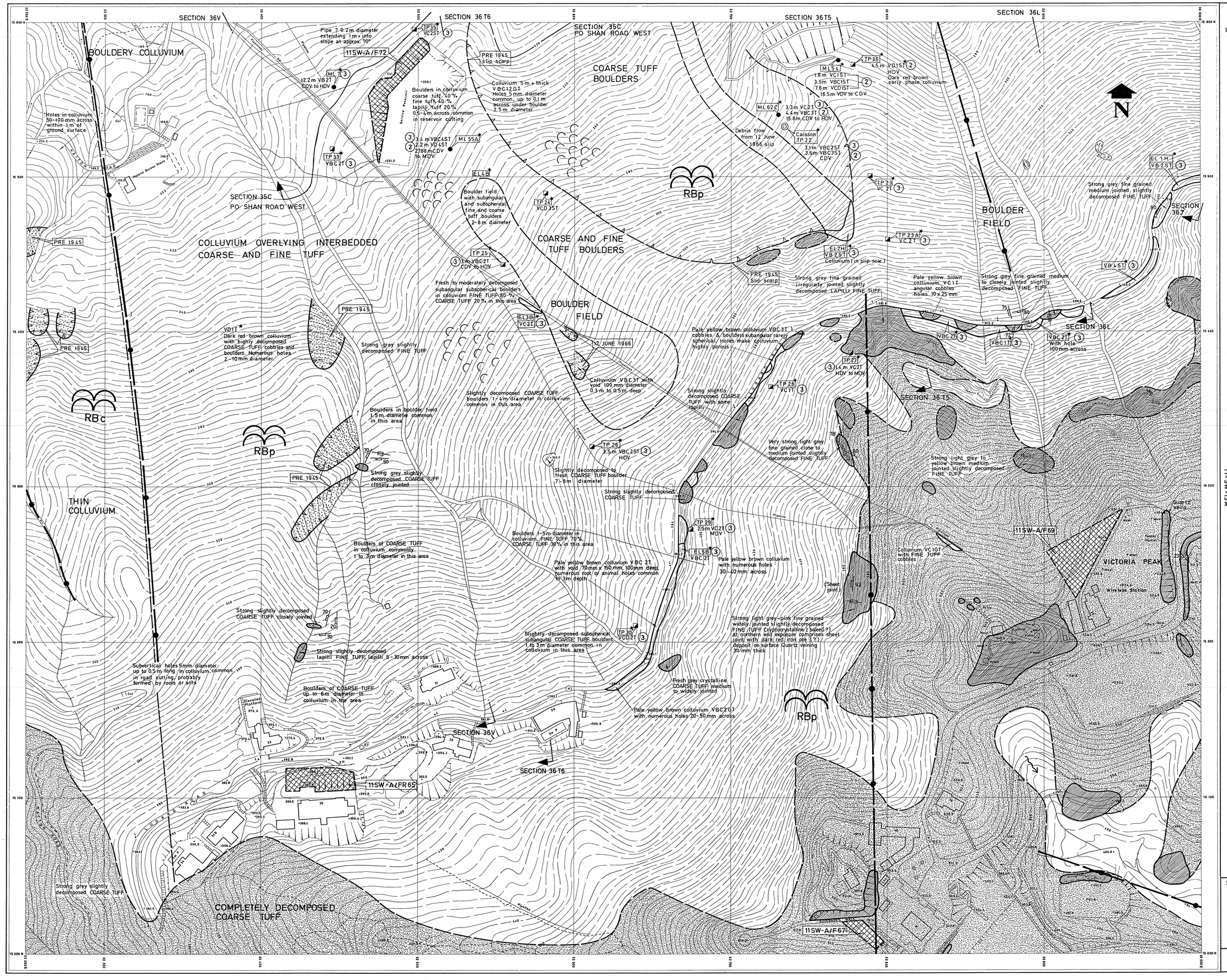

LEGEND:

- Colluvium
- Decomposed volcanic rock (grade IV to VI)
- Volcanic rock (grade I to III)
- Decomposed granite rock (grade IV to VI)
- Granite rock (grade I to III)
- 11SW-A/F71 — Fill on slopes, only down slope face shown. (fill slope reference number included where applicable)
- R, HK — Reclaimed land (overlying marine clay and Hong Kong Granite)
- HK — Alluvium, overlying Hong Kong Granite
- RBc — Colluvium - undifferentiated (overlies Coarse Tuff)
- RBp — Dominantly pyroclastic; RBc — Coarse Tuff — Repulse Bay Formation
- Ⓖ — Fault with letter designation, dip direction and direction of movement
- Photolineament
- Geological boundary, certain
- Geological boundary, uncertain
- Geological boundary, inferred from aerial photograph interpretation
- 12 June 1966 — Natural failure and date it occurred
- S — Original shoreline as shown on 1845 plan
- Hummocky ground surface
- Seepage
- 40 — Strike and dip of joint set
- Vertical joint, strike
- 30 — Strike and dip of bedding or stratification
- BS — Drillhole location and number
- ML24 — Drillhole with piezometer
- TP24 VCD3ST — Test pit, with colluvium classification
- Caisson location
- CS15A — Chunam strip location
- EL9H — Exposure logged in detail
- VCD1T — Exposure with colluvium classification
- ① — Colluvium, class 1
- ② — Colluvium, class 2
- ③ — Colluvium, class 3
- 34V — Line of geological section

11-SW-13A

NOTE :

1. All data obtained from Mid-levels site investigation are marked with an asterisk

SCALE 1 : 1000

Metres 10 0 50

Sheet title :

GEOLOGICAL MAP

11 - SW - 12 B

DATE	DRAWING No.
JAN. 1982	G 35

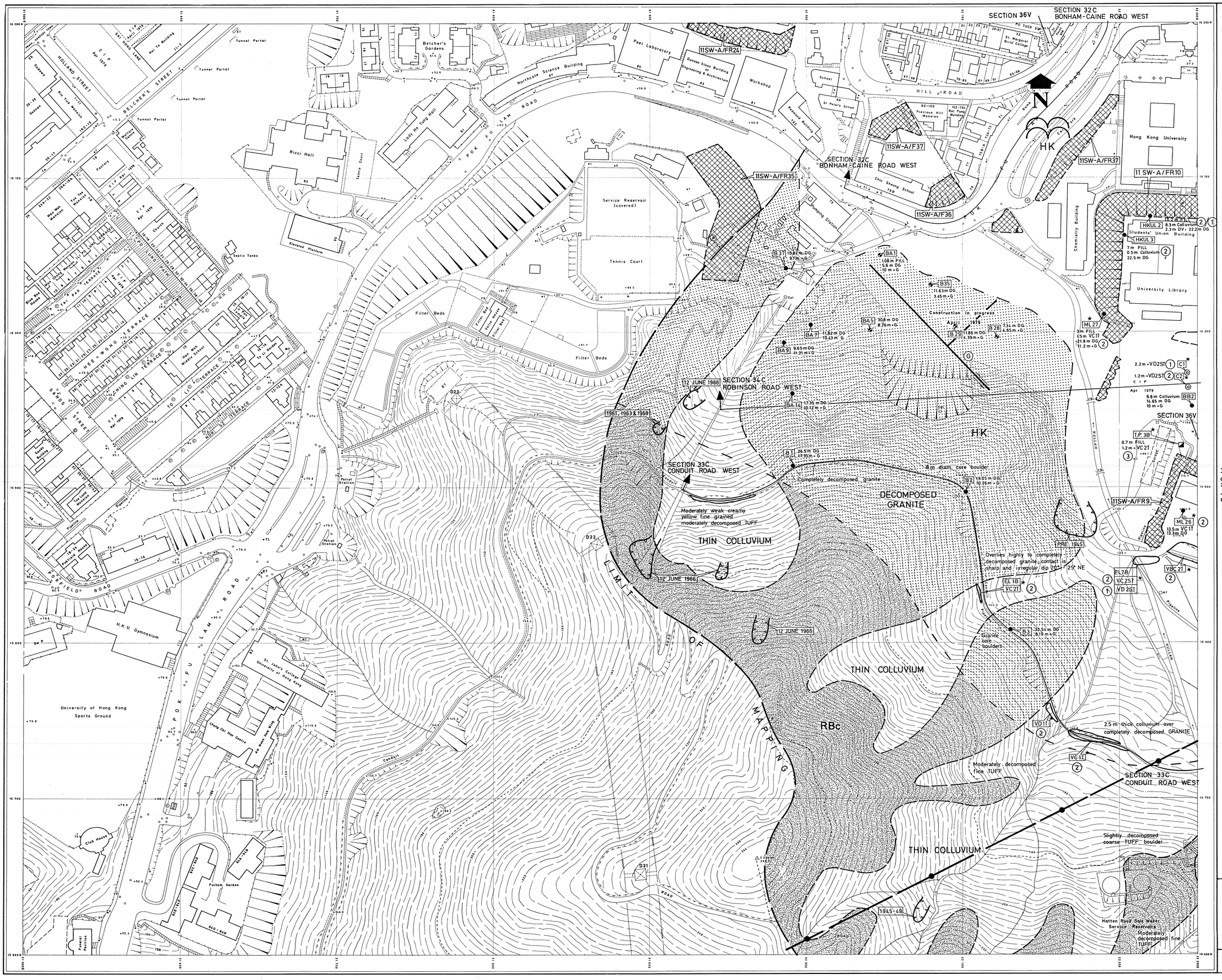

LEGEND:

- Colluvium
- Decomposed volcanic rock (grade IV to VI)
- Volcanic rock (grade I to III)
- Decomposed granite rock (grade IV to VI)
- Granite rock (grade I to III)
- 11SW-A/F71 — Fill on slopes, only down slope face shown. (fill slope reference number included where applicable)
- R HK — Reclaimed land (overlying marine clay and Hong Kong Granite)
- HK — Alluvium, overlying Hong Kong Granite
- RBc — Colluvium - undifferentiated (overlies Coarse Tuff)
- RBp — Dominantly pyroclastic } Repulse Bay Formation
- RBc — Coarse Tuff } Repulse Bay Formation
- G — Fault with letter designation, dip direction and direction of movement
- Photolineament
- Geological boundary, certain
- Geological boundary, uncertain
- Geological boundary, inferred from aerial photograph interpretation
- 12 June 1966 — Natural failure and date it occurred
- S — Original shoreline as shown on 1845 plan
- Hummocky ground surface
- Seepage
- 40 — Strike and dip of joint set
- Vertical joint, strike
- 30° — Strike and dip of bedding or stratification
- B5 — Drillhole location and number
- ML26 — Drillhole with piezometer
- TP26 VCD35T — Test pit, with colluvium classification
- Caisson location
- CS15A — Chunam strip location
- EL9H — Exposure logged in detail
- VCD11 — Exposure with colluvium classification
- 1 — Colluvium, class 1
- 2 — Colluvium, class 2
- 3 — Colluvium, class 3
- 34V — Line of geological section

11-SW-7D

NOTE:

1. All data obtained from Mid-levels site investigation are marked with an asterisk

SCALE 1 : 1000

Metres 10 0 50

Sheet title:

GEOLOGICAL MAP 11-SW-7C

DATE	DRAWING No.
JAN.1982	G 36

LEGEND:

- Colluvium
- Decomposed volcanic rock(grade IVtoVI)
- Volcanic rock (grade I to III)
- Decomposed granite rock (grade IVtoVI)
- Granite rock (grade I to III)
- 11SW-A/F71 — Fill on slopes, only down slope face shown. (fill slope reference number included where applicable)
- R / HK — Reclaimed land (overlying marine clay and Hong Kong Granite)
- HK — Alluvium, overlying Hong Kong Granite
- RBc — Colluvium - undifferentiated (overlies Coarse Tuff)
- RBp — Dominantly pyroclastic } Repulse Bay Formation
- RBc — Coarse Tuff } Repulse Bay Formation
- G — Fault with letter designation, dip direction and direction of movement
- Photolineament
- Geological boundary, certain
- Geological boundary, uncertain
- Geological boundary, inferred from aerial photograph interpretation
- 12 June 1966 — Natural failure and date it occurred
- S — Original shoreline as shown on 1845 plan
- Hummocky ground surface
- Seepage
- 40 — Strike and dip of joint set
- Vertical joint, strike
- 30 — Strike and dip of bedding or stratification
- B5 — Drillhole location and number
- ML2K* — Drillhole with piezometer
- TP2K* VCD35T — Test pit, with colluvium classification
- Caisson location
- CS15A* — Chunam strip location
- EL9H* — Exposure logged in detail
- VCD11* — Exposure with colluvium classification
- 1 — Colluvium, class 1
- 2 — Colluvium, class 2
- 3 — Colluvium, class 3
- 34V — Line of geological section

NOTE :

1. All data obtained from Mid-levels site investigation are marked with an asterisk

SCALE 1:1000

Metres 10 0 50

Sheet title:

GEOLOGICAL MAP

11-SW-12A

DATE	DRAWING No.
JAN. 1982	G 37