







































- |   |   |
|---|---|
|    | 原有永久封閉及拆卸行車道的建議將取消,改為現有行車道將永久封閉及改為斜坡工程  |
|    | ORIGINALY PROPOSED PERMANENT CLOSURE AND DEMOLITION OF EXISTING CARRIAGEWAY TO BE DELETED, AND REPLACED BY EXISTING CARRIAGEWAY TO BE PERMANENTLY CLOSED AND CONVERTED INTO SLOPE WORK                                |
|    | 原有永久封閉及改建行車道為行人路的建議將取消,改為現有行車道將永久封閉及改為中央分隔帶/安全島   |
|    | ORIGINALY PROPOSED PERMANENT CLOSURE AND CONVERSION OF EXISTING CARRIAGEWAY INTO FOOTPATH TO BE DELETED, AND REPLACED BY PERMANENT CLOSURE OF EXISTING CARRIAGEWAY AND CONVERTED INTO CENTRAL MEDIAN / TRAFFIC ISLAND |
|    | 原有暫時封閉及重建行車道的建議將取消,改為現有行車道將永久封閉及改為中央分隔帶/安全島   |
|    | ORIGINALY PROPOSED PERMANENT CLOSURE AND RECONSTRUCTION OF EXISTING CARRIAGEWAY TO BE DELETED, AND REPLACED BY EXISTING CARRIAGEWAY TO BE PERMANENTLY CLOSED AND CONVERTED INTO CENTRAL MEDIAN/TRAFFIC ISLAND         |
|    | 原有永久封閉及改建行車道為行人路的建議將取消,改為現有行車道將暫時封閉及重建  |
|    | ORIGINALY PROPOSED PERMANENT CLOSURE AND CONVERSION OF EXISTING CARRIAGEWAY INTO FOOTPATH TO BE DELETED, AND REPLACED BY EXISTING CARRIAGEWAY TO BE TEMPORARILY CLOSED AND RECONSTRUCTED                              |
|    | 原有永久封閉及拆卸行車道的建議將取消及重建   |
|    | ORIGINALY PROPOSED PERMANENT CLOSURE AND DEMOLITION OF EXISTING CARRIAGEWAY TO BE DELETED, AND REPLACED BY EXISTING CARRIAGEWAY TO BE TEMPORARILY CLOSED AND RECONSTRUCTED  |
|    | 原有擬建行車道的建議將取消   |
|    | ORIGINALY PROPOSED CARRIAGEWAY TO BE DELETED  |
|    | 原有擬建行人路的建議將取消   |
|    | ORIGINALY PROPOSED FOOTPATH TO BE DELETED   |
|    | 原有擬建斜坡工程的建議將取消  |
|    | ORIGINALY PROPOSED SLOPE WORK TO BE DELETED   |
|    | 修訂施工區界限   |
|    | REVISION OF THE ORIGINALLY PROPOSED LIMIT OF WORKS AREA   |
|    | 擬建之行車道  |
|    | PROPOSED CARRIAGEWAY  |
|   | 擬建之人行路  |
|  | PROPOSED FOOTPATH   |
|  | 擬建之斜坡工程   |
|  | PROPOSED SLOPE WORK   |

圖例：  
LEGEND：  
原有部份：  
ORIGINAL：

	<b>施工區界限</b> LIMIT OF WORKS AREA
	<b>擬進行車道</b> PROPOSED CARRIAGEWAY
	<b>擬進行車天橋</b> PROPOSED FLYOVER
	<b>擬進行人路</b> PROPOSED FOOTPATH
	<b>擬進行車天橋上的行人路</b> PROPOSED FOOTPATH ON FLYOVER
	<b>擬進斜坡工程</b> PROPOSED SLOPE WORK
	<b>擬建中央分隔帶/安全島</b> PROPOSED CENTRAL MEDIAN/ TRAFFIC ISLAND
	<b>擬建直立式隔音屏障 (約的2.5米)</b> PROPOSED VERTICAL NOISE BARRIER (APPROXIMATELY 2.5 METRES HIGH)
	<b>擬建直立式隔音屏障 (高的3米)</b> PROPOSED VERTICAL NOISE BARRIER (APPROXIMATELY 3 METRES HIGH)
	<b>現有行人道將永久封閉及改建為行人路</b> EXISTING CARRIAGEWAY TO BE PERMANENTLY CLOSED AND CONVERTED INTO FOOTPATH
	<b>現有行人路將永久封閉及改建為行車道</b> EXISTING FOOTPATH TO BE PERMANENTLY CLOSED AND CONVERTED INTO CARRIAGEWAY
	<b>現有行車道將永久封閉及拆卸</b> EXISTING CARRIAGEWAY TO BE PERMANENTLY CLOSED AND DEMOLISHED
	<b>現有行車道將暫時封閉及重建</b> EXISTING CARRIAGEWAY TO BE TEMPORARILY CLOSED AND RECONSTRUCTED
	<b>現有行人路將暫時封閉及重建</b> EXISTING FOOTPATH TO BE TEMPORARILY CLOSED AND RECONSTRUCTED

**工程名稱 PROJECT TITLE**

工務計劃項目第5758CL號  
沙灣墳場擴建及興建火葬場及有關設施  
的土地平整及相關基建工程

— 擴闊沙灣道及相關道路B 及 C  
(前稱工務計劃項目第5758CL號  
沙灣墳場擴建及興建火葬場及有關設施  
的土地平整及相關基建工程)

— 擴闊沙灣道及相關道路A、B 及 C)

PWP ITEM NO. 5758CL  
SITE FORMATION AND ASSOCIATED  
INFRASTRUCTURAL WORKS FOR DEVELOPMENT  
OF COLUMBARIUM, CREMATORIUM AND RELATED  
FACILITIES AT SANDY RIDGE CEMETERY  
— WIDENING OF SHA LIN ROAD AND  
CONSTRUCTION OF ROADS B AND C  
(FORMERLY KNOWN AS PWP ITEM NO. 5758CL  
SANDY RIDGE CEMETERY  
EXPANSION AND ASSOCIATED  
INFRASTRUCTURAL WORKS FOR DEVELOPMENT  
OF COLUMBARIUM, CREMATORIUM AND RELATED  
FACILITIES AT SANDY RIDGE CEMETERY  
— WIDENING OF SHA LIN ROAD AND  
CONSTRUCTION OF ROADS A, B AND C)

**圖則名稱** PLAN TITLE

根據《道路(工程、使用及補償)條例》(第370章)而在憲報公布之修訂圖則

AMENDMENT PLAN FOR GAZETTING UNDER  
ROADS (WORKS, USE AND COMPENSATION)  
ORDINANCE (CHAPTER 370)

圖則編號 PLAN NO.	比例 SCALE
231448/GAZ-A/101	1:1000 @ A1

辦事處 OFFICE  
土木工程處 土地工程處  
LAND WORKS DIVISION  
CIVIL ENGINEERING OFFICE



土木工程拓展署  
CIVIL ENGINEERING AND  
DEVELOPMENT DEPARTMENT

連接線B-B連接圖則編號  
231448/GAZ-A/103  
CUT LINE B - B  
CONTINUED ON PLAN  
NO. 231448/GAZ-A/103