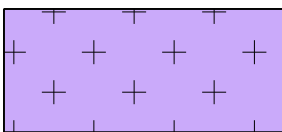
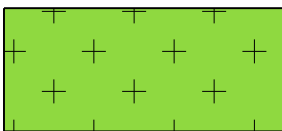
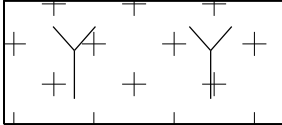
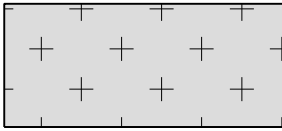
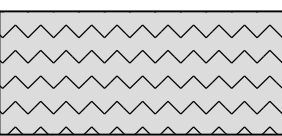

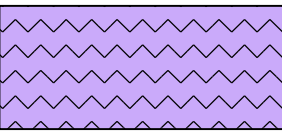

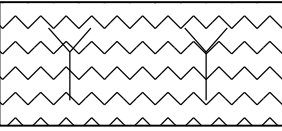
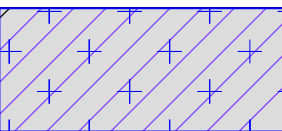
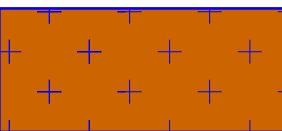
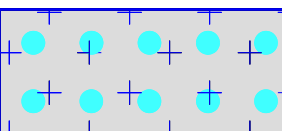
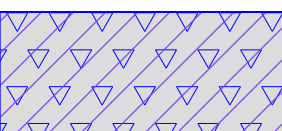
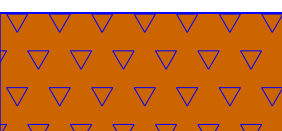
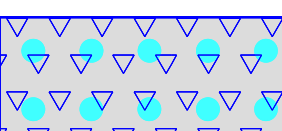


圖例 :
LEGEND:

| | |
|---|---|
|  | 施工區界限 LIMIT OF WORKS AREA |
|  | 工務計劃項目第7760CL號 落馬洲河套地區發展 — 第一期主體工程(下稱"河套區發展") 施工區界限(只供示意用途) LIMIT OF WORKS AREA FOR PWP ITEM NO. 7760CL DEVELOPMENT OF LOK MA CHAU LOOP - MAIN WORKS PACKAGE 1 ("DEVELOPMENT OF THE LOOP")(FOR INDICATIVE PURPOSE ONLY) |
|  | 行車方向 TRAFFIC DIRECTION |
|  | 擬建地面行車道 PROPOSED AT-GRADE CARRIAGEWAY |
|  | 擬建高架行車道 PROPOSED ELEVATED CARRIAGEWAY |
|  | 擬建低於地面行車道 PROPOSED DEPRESSED CARRIAGEWAY |
|  | 擬建地面行人路 PROPOSED AT-GRADE FOOTPATH |
|  | 擬建低於地面中央分隔帶 PROPOSED DEPRESSED CENTRAL RESERVE |
|  | 擬建路旁帶 PROPOSED VERGE |
|  | 擬建地面美化市容地帶 PROPOSED AT-GRADE AMENITY AREA |
|  | 擬建隧道 PROPOSED UNDERPASS |
|  | 擬建安全島 PROPOSED REFUGE ISLAND |
|  | 擬建護土牆 PROPOSED RETAINING WALL |
|  | 擬建斜坡 PROPOSED SLOPE |
|  | 擬建通風口 PROPOSED VENTILATION OPENING |
|  | 現有地面行車道將永久封閉 EXISTING AT-GRADE CARRIAGEWAY TO BE PERMANENTLY CLOSED |
|  | 現有地面行車道將永久封閉 並改建為低於地面行車道 EXISTING AT-GRADE CARRIAGEWAY TO BE PERMANENTLY CLOSED AND CONVERTED INTO DEPRESSED CARRIAGEWAY |
|  | 現有地面行車道將永久封閉 並改建為地面行人路 EXISTING AT-GRADE CARRIAGEWAY TO BE PERMANENTLY CLOSED AND CONVERTED INTO AT-GRADE FOOTPATH |

| | |
|---|---|
|  | 現有地面行車道將永久封閉 並改建為路旁帶 EXISTING AT-GRADE CARRIAGEWAY TO BE PERMANENTLY CLOSED AND CONVERTED INTO VERGE |
|  | 現有地面行車道將永久封閉 並改建為地面美化市容地帶 EXISTING AT-GRADE CARRIAGEWAY TO BE PERMANENTLY CLOSED AND CONVERTED INTO AT-GRADE AMENITY AREA |
|  | 現有地面行車道將永久封閉 並改建為斜坡 EXISTING AT-GRADE CARRIAGEWAY TO BE PERMANENTLY CLOSED AND CONVERTED INTO SLOPE |
|  | 現有地面行車道將暫時封閉並重建 EXISTING AT-GRADE CARRIAGEWAY TO BE TEMPORARILY CLOSED AND RECONSTRUCTED |
|  | 現有斜坡將拆卸 並改建為地面行車道 EXISTING SLOPE TO BE DEMOLISHED AND CONVERTED INTO AT-GRADE CARRIAGEWAY |
|  | 現有斜坡將拆卸 並改建為地面行人路 EXISTING SLOPE TO BE DEMOLISHED AND CONVERTED INTO AT-GRADE FOOTPATH |
|  | 現有斜坡將拆卸並改建為路旁帶 EXISTING SLOPE TO BE DEMOLISHED AND CONVERTED INTO VERGE |
|  | 現有斜坡將拆卸 並改建為地面美化市容地帶 EXISTING SLOPE TO BE DEMOLISHED AND CONVERTED INTO AT-GRADE AMENITY AREA |
|  | 現有斜坡將拆卸並重建 EXISTING SLOPE TO BE DEMOLISHED AND RECONSTRUCTED |
|  | 將由河套區發展擬建的地面行車道 將永久封閉並改建為低於地面行車道 FUTURE AT-GRADE CARRIAGEWAY UNDER DEVELOPMENT OF THE LOOP TO BE PERMANENTLY CLOSED AND CONVERTED INTO DEPRESSED CARRIAGEWAY |
|  | 將由河套區發展擬建的地面行車道 將永久封閉並改建為低於地面中央分隔帶 FUTURE AT-GRADE CARRIAGEWAY UNDER DEVELOPMENT OF THE LOOP TO BE PERMANENTLY CLOSED AND CONVERTED INTO DEPRESSED CENTRAL RESERVE |
|  | 將由河套區發展擬建的地面行車道 將永久封閉並改建為隧道 FUTURE AT-GRADE CARRIAGEWAY UNDER DEVELOPMENT OF THE LOOP TO BE PERMANENTLY CLOSED AND CONVERTED INTO UNDERPASS |
|  | 將由河套區發展擬建的路中預留帶/安全島 將永久封閉並改建為低於地面行車道 FUTURE CENTRAL RESERVE/REFUGE ISLAND UNDER DEVELOPMENT OF THE LOOP TO BE PERMANENTLY CLOSED AND CONVERTED INTO DEPRESSED CARRIAGEWAY |
|  | 將由河套區發展擬建的路中預留帶/安全島 將永久封閉並改建為低於地面中央分隔帶 FUTURE CENTRAL RESERVE/REFUGE ISLAND UNDER DEVELOPMENT OF THE LOOP TO BE PERMANENTLY CLOSED AND CONVERTED INTO DEPRESSED CENTRAL RESERVE |
|  | 將由河套區發展擬建的路中預留帶/安全島 將永久封閉並改建為隧道 FUTURE CENTRAL RESERVE/REFUGE ISLAND UNDER DEVELOPMENT OF THE LOOP TO BE PERMANENTLY CLOSED AND CONVERTED INTO UNDERPASS |

工程名稱 PROJECT TITLE
工務計劃項目第 7896TH 號
河套區發展 — 東面連接道路
PWP ITEM NO. 7896TH
DEVELOPMENT OF THE LOOP —
EASTERN CONNECTION ROAD


圖則名稱 PLAN TITLE
根據<<道路(工程、使用及補償)
條例>>(第370章)而在憲報公布
的圖則
PLAN FOR GAZETTING UNDER ROADS
(WORKS, USE AND COMPENSATION)
ORDINANCE (CHAPTER 370)

圖例
LEGEND

圖則編號PLAN NO.
60722948/GAZ/113

比例 SCALE
-

辦事處 OFFICE
西拓展處
WEST DEVELOPMENT OFFICE

 土木工程拓展署
CIVIL ENGINEERING AND
DEVELOPMENT DEPARTMENT