

LIST OF FIGURES

Figure No.		Page No.
B1	Cross-section of Landslide B1	B10
B2	Cross-section of Landslide B1B	B11
B3	Cross-section of Landslide B1A	B12
B4	Cross-section of B2A & B2B	B13
B5	Cross-section of Landslide B2A & B2B	B14
B6	Cross-section of Landslide B3A	B15
B7	Cross-section of Landslide B3B	B16
B8	Cross-section of Landslide B3C	B17
B9	Cross-section of Landslide B3D	B18
B10	Cross-section of Landslide B4E	B19
B11	Cross-sections of Landslides B5A & B5C	B20
B12	Cross-section of Landslide B7A	B21
B13	Cross-section of Landslide B7B	B22
B14	Cross-section of Landslides B7C & B7D	B23
B15	Cross-section of Landslides B7E & B7F	B24
B16	Cross-section of Landslide B7I	B25
B17	Cross-section of Landslide B9	B26
B18	Cross-section of Landslide B11A	B27
B19	Cross-section of Landslide B11B	B28
B20	Cross-section of Landslide B12	B29
B21	Cross-section of Landslide B13	B30

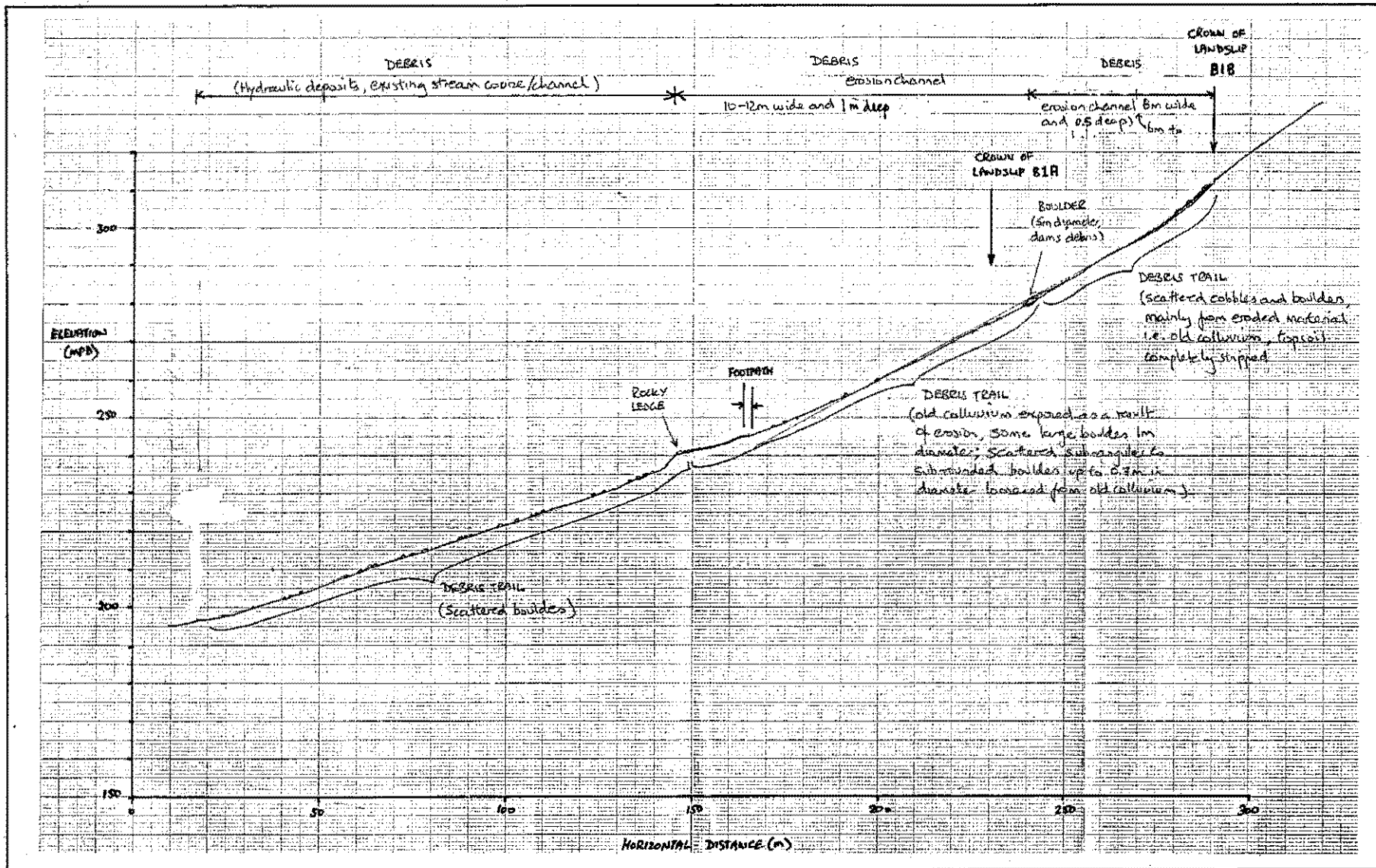
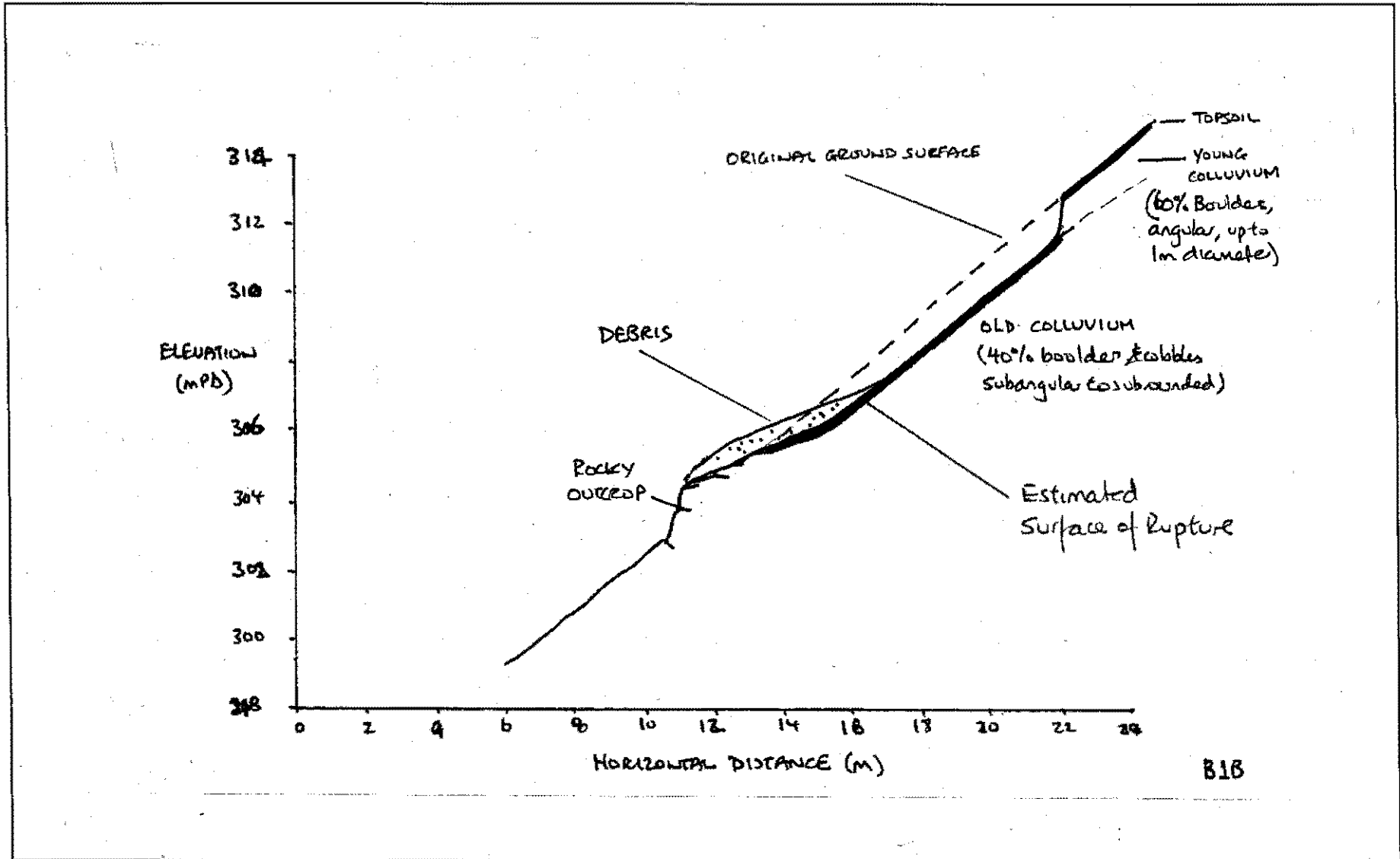


Figure B1 - Cross-section of Landslide B1



- B11 -

Figure B2 - Cross-section of Landslide B1B

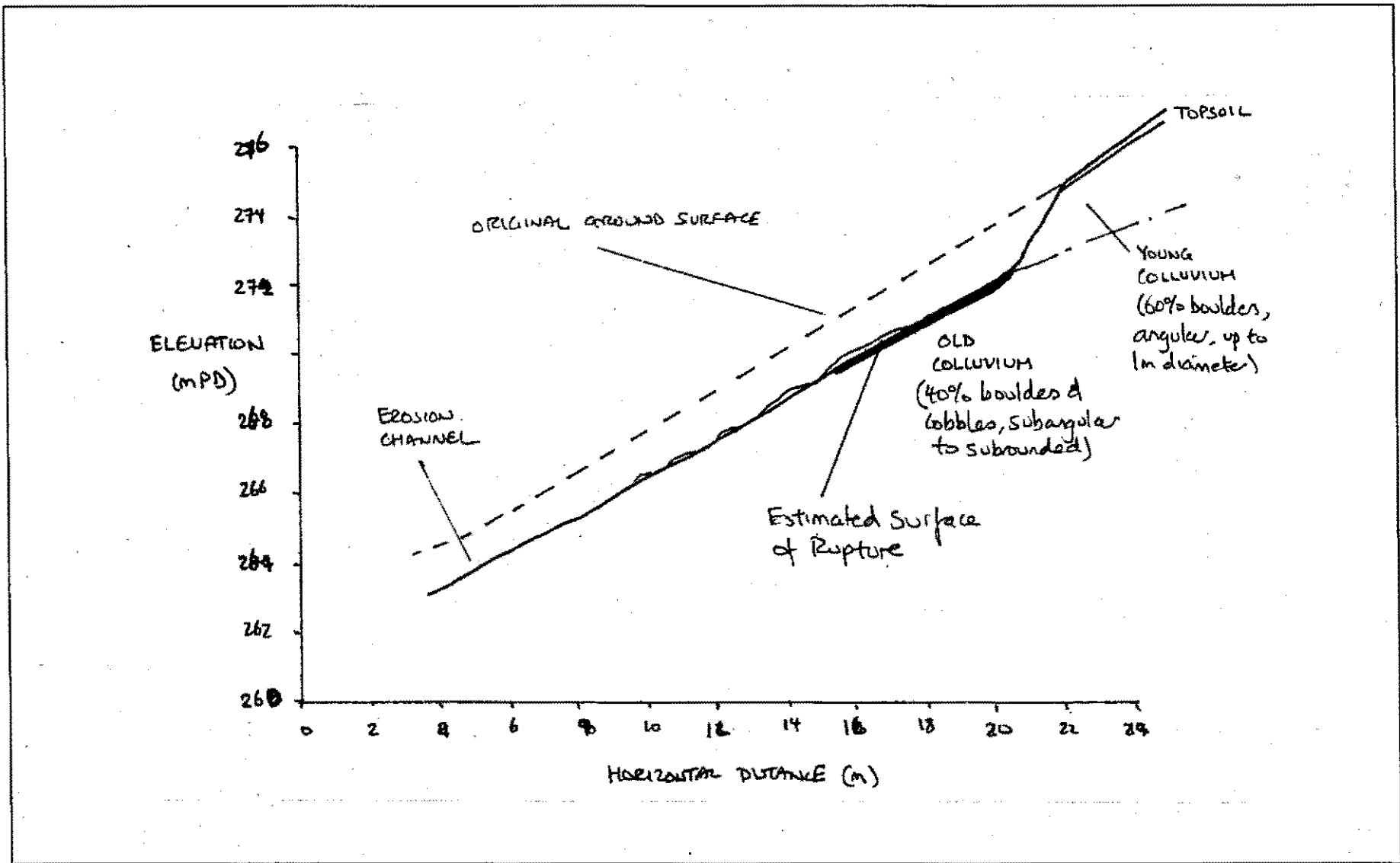


Figure B3 - Cross-section of Landslide B1A

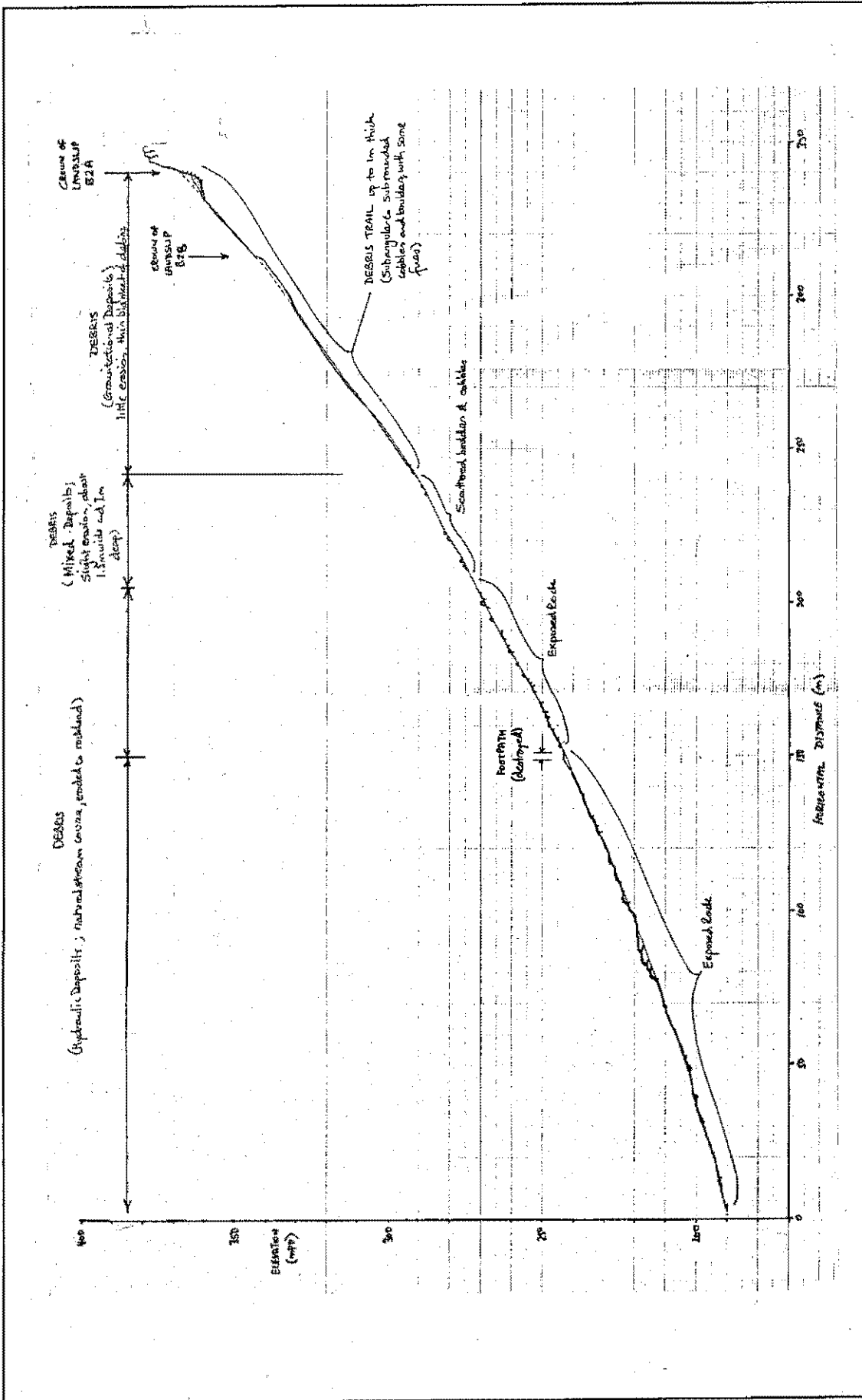


Figure B4 - Cross-section of B2A & B2B

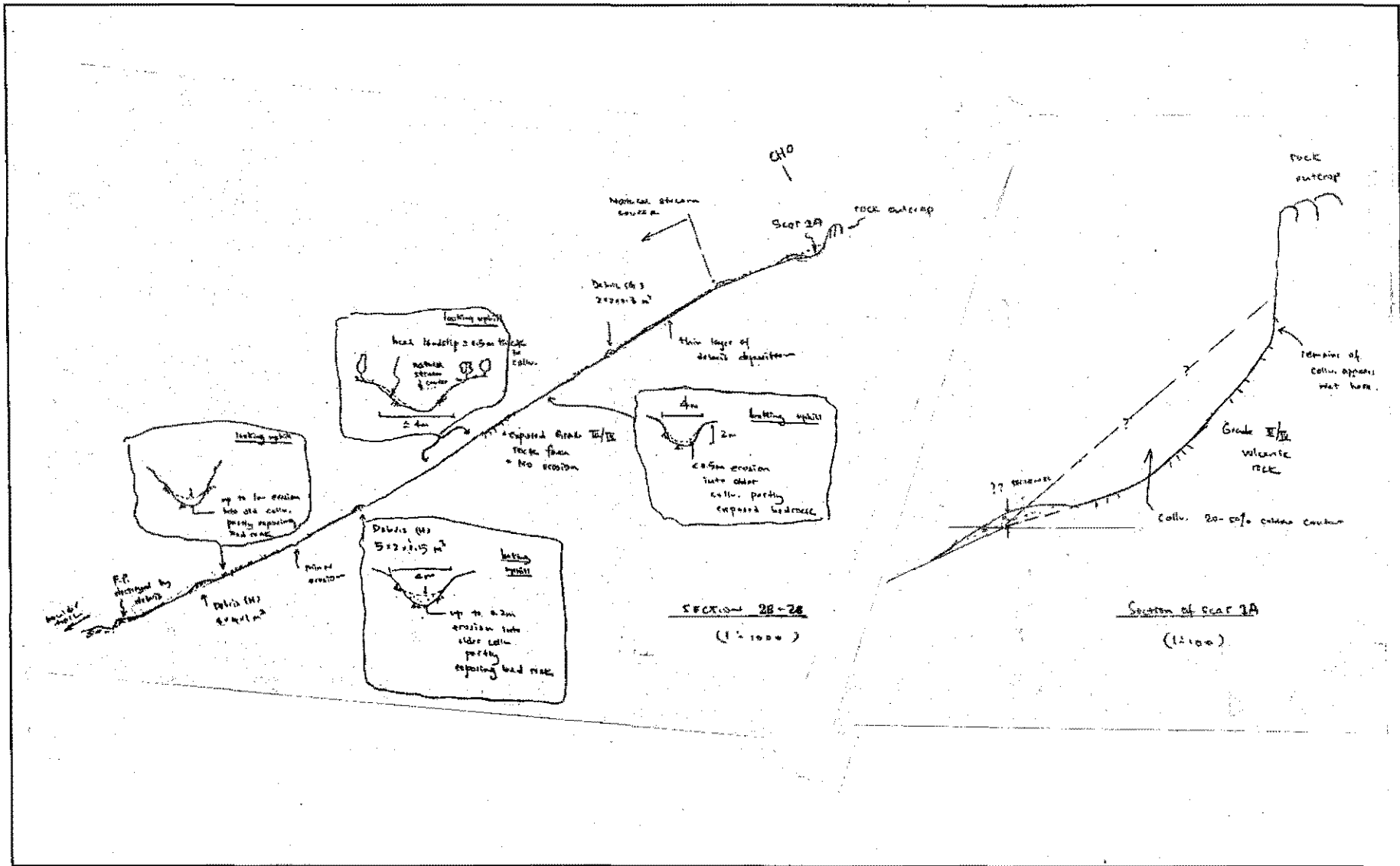


Figure B5 - Cross-section of Landslide B2A & B2B

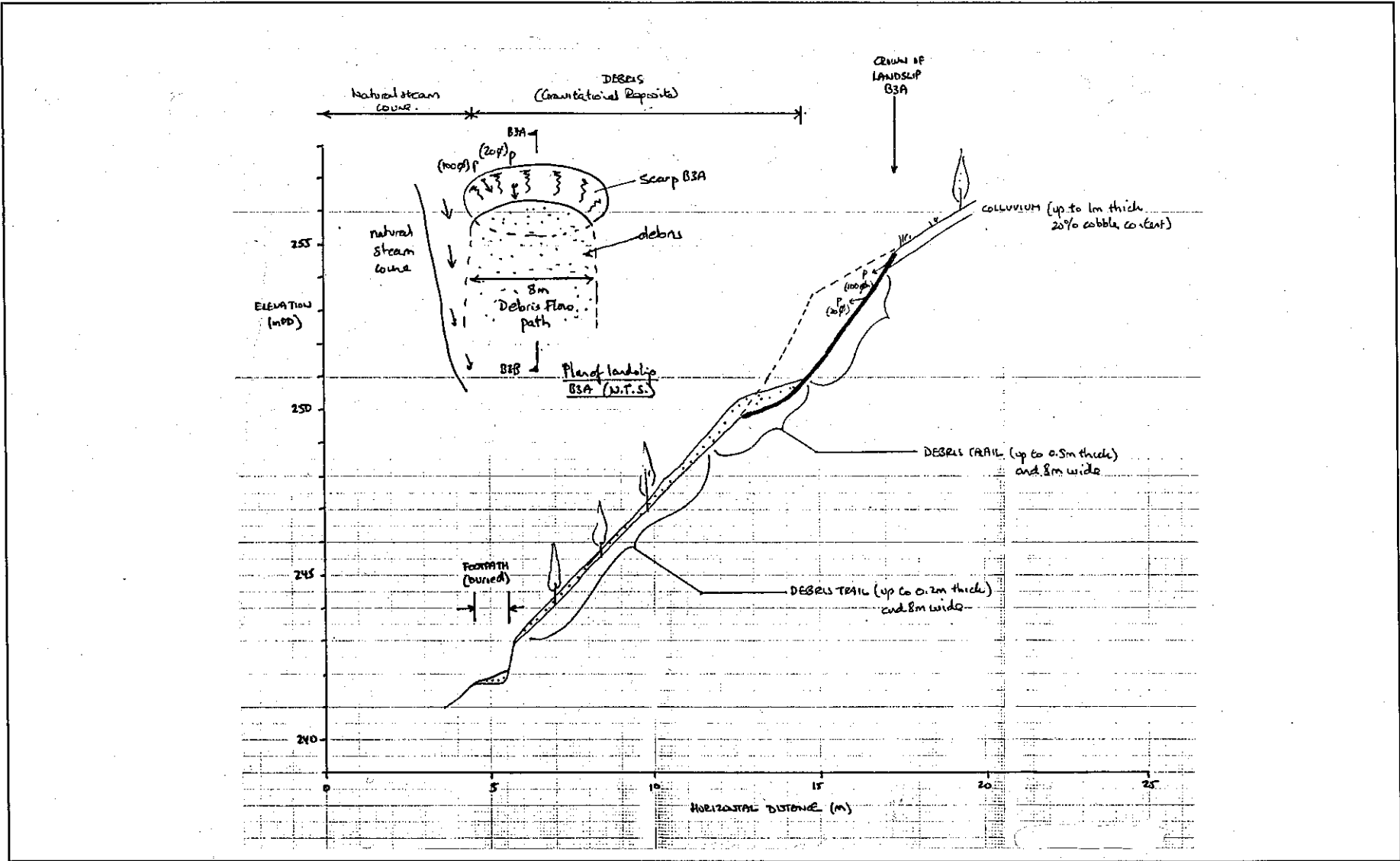


Figure B6 - Cross-section of Landslide B3A

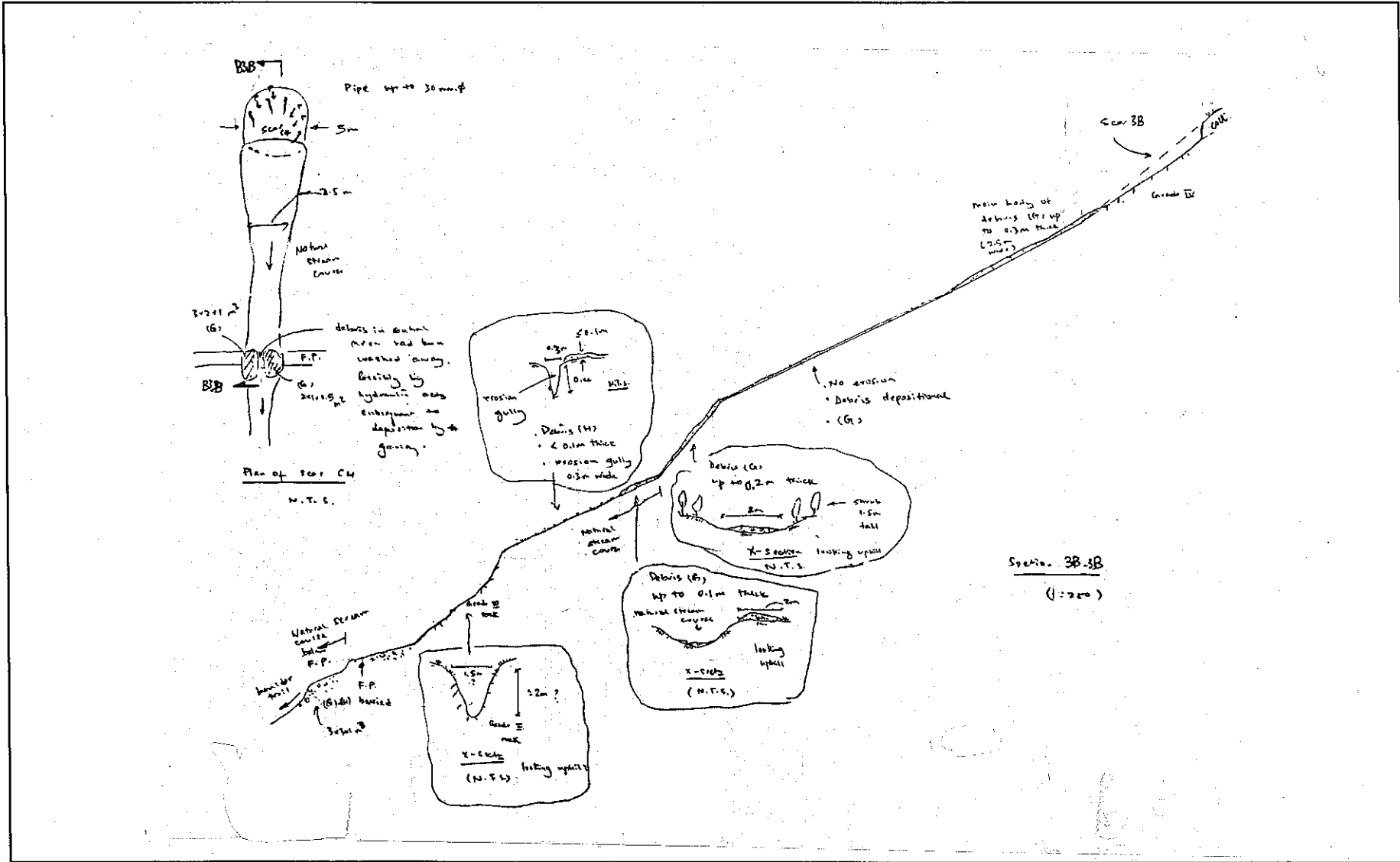


Figure B7 - Cross-section of Landslide B3B

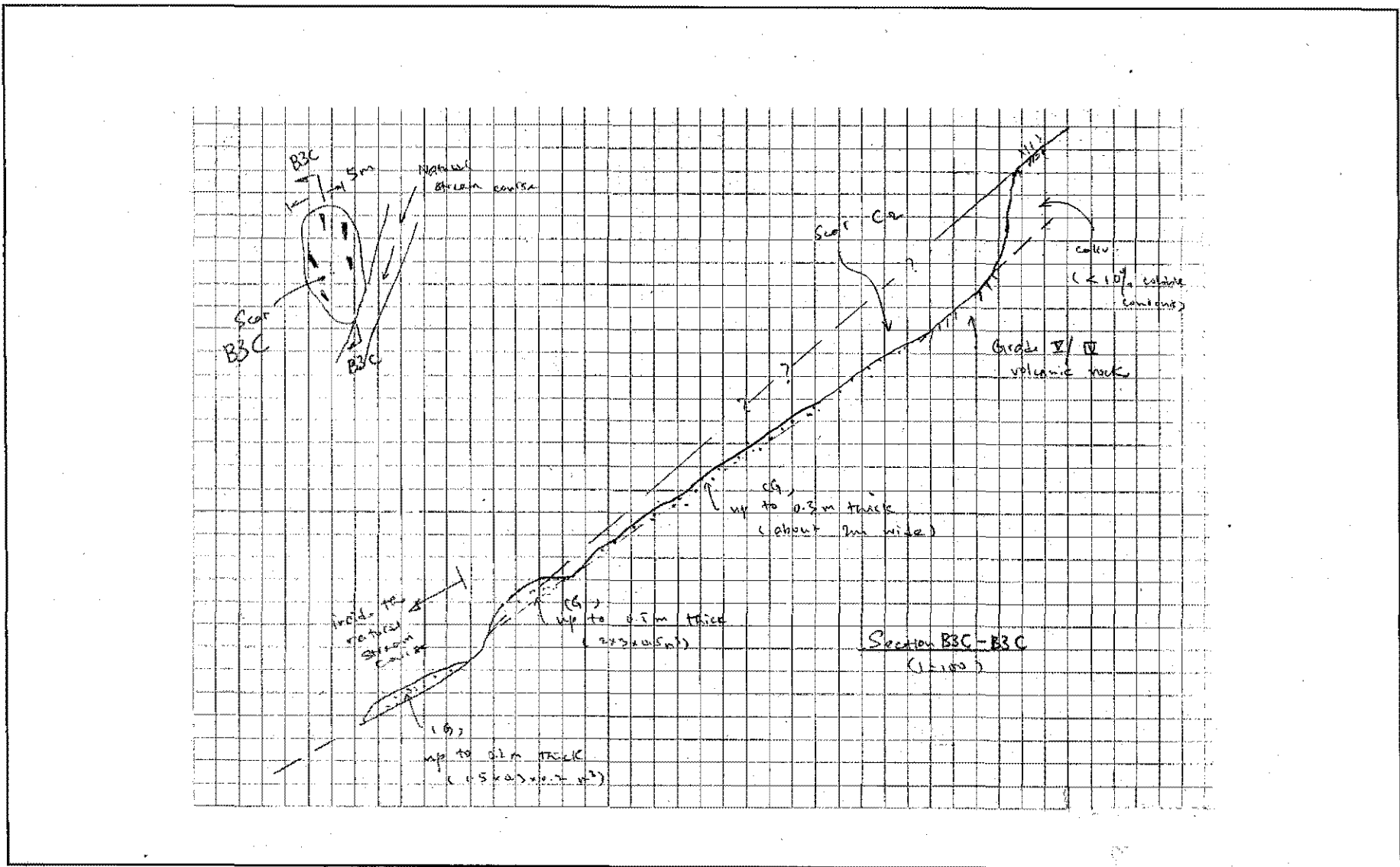


Figure B8 - Cross-section of Landslide B3C

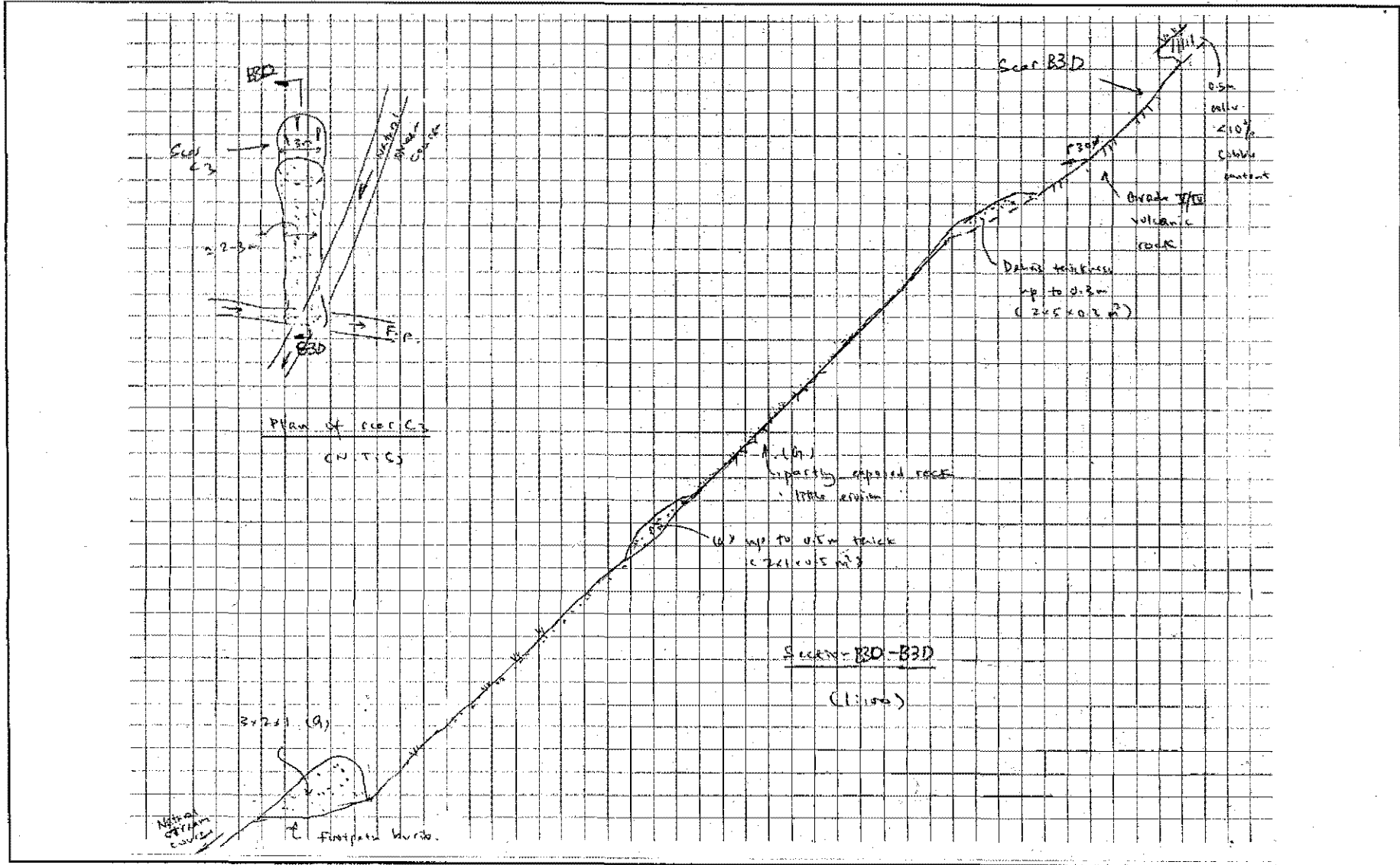


Figure B9 - Cross-section of Landslide B3D

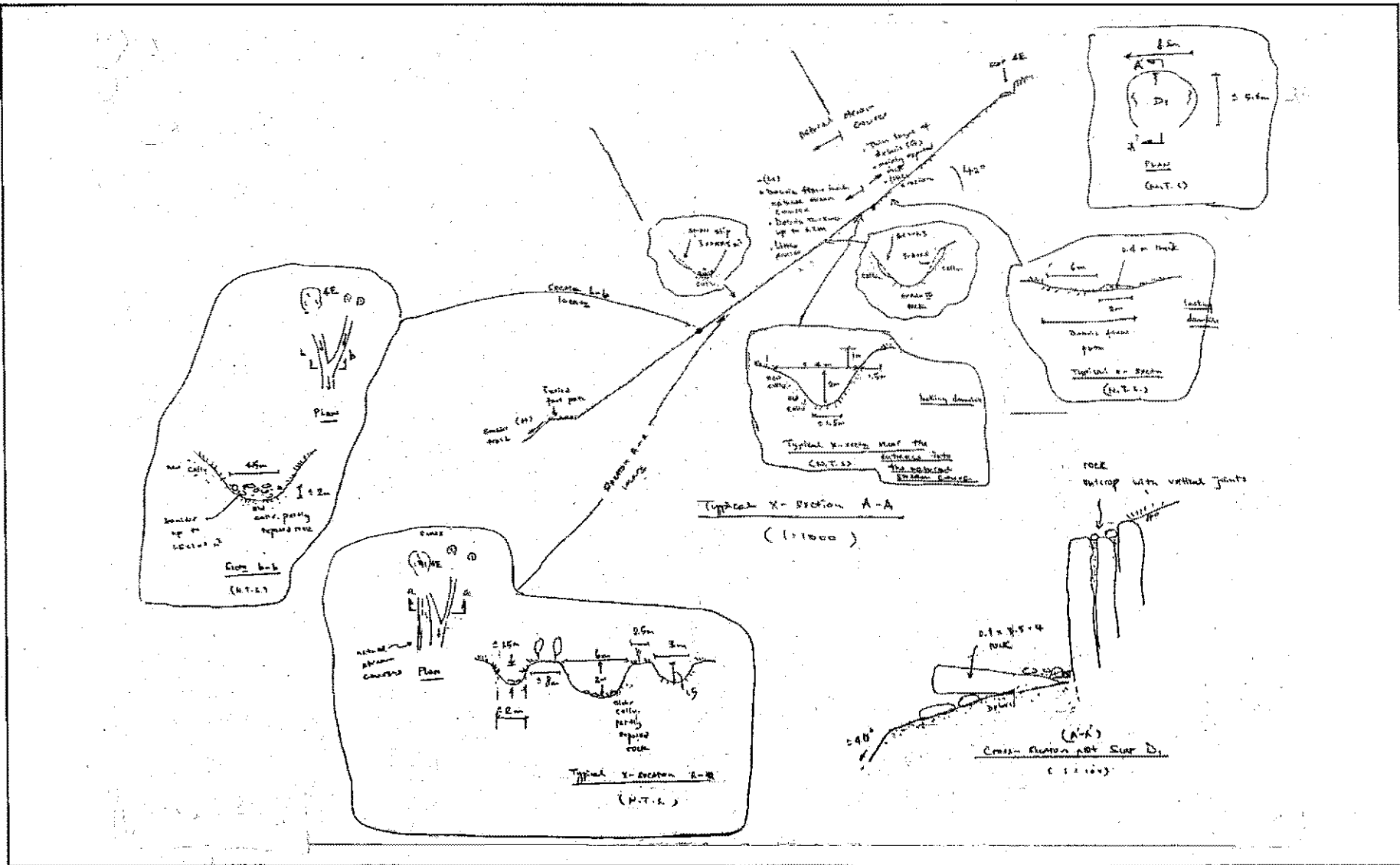


Figure B10 - Cross-section of Landslide B4E

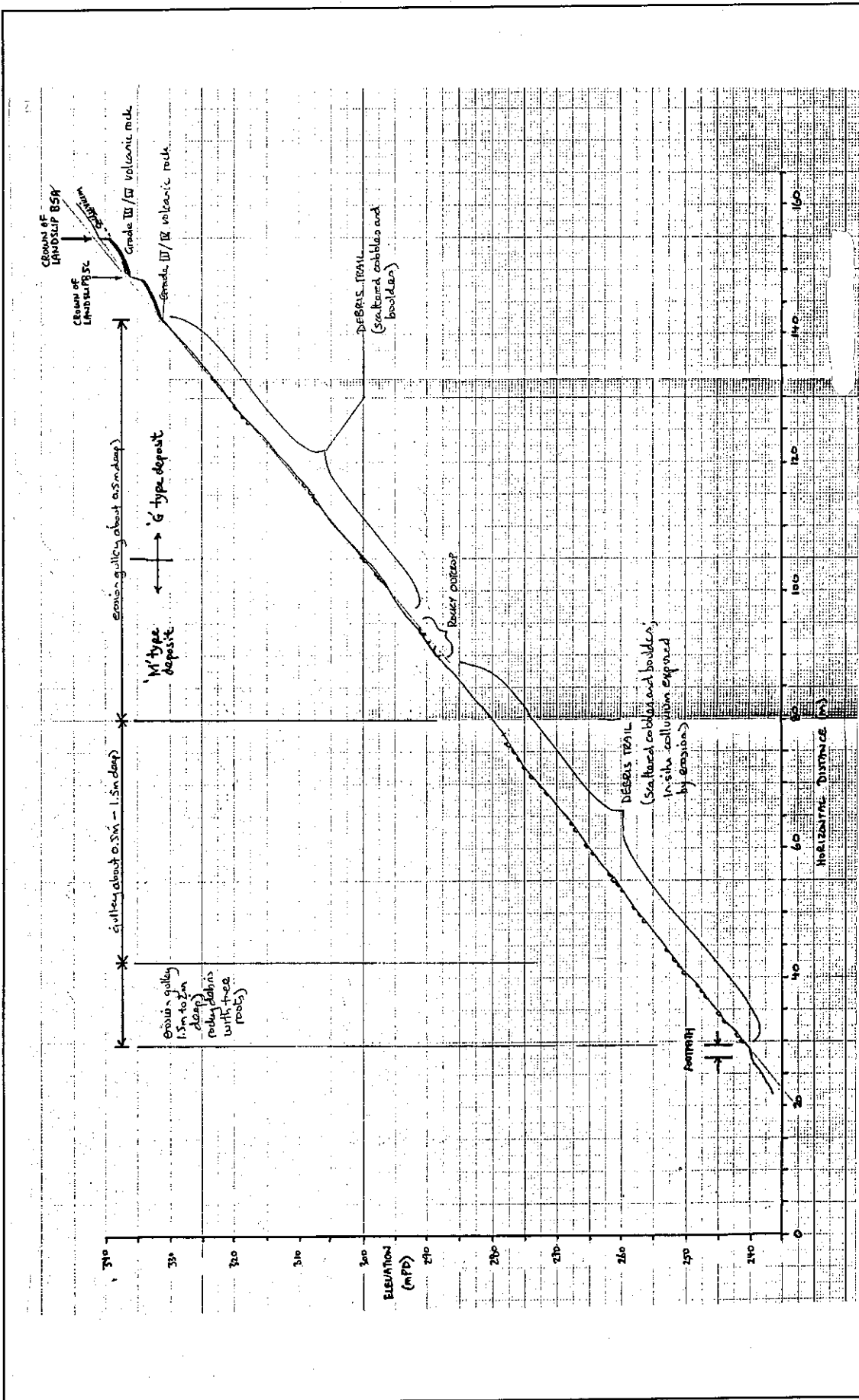


Figure B11 - Cross-section of Landslides B5A & B5C

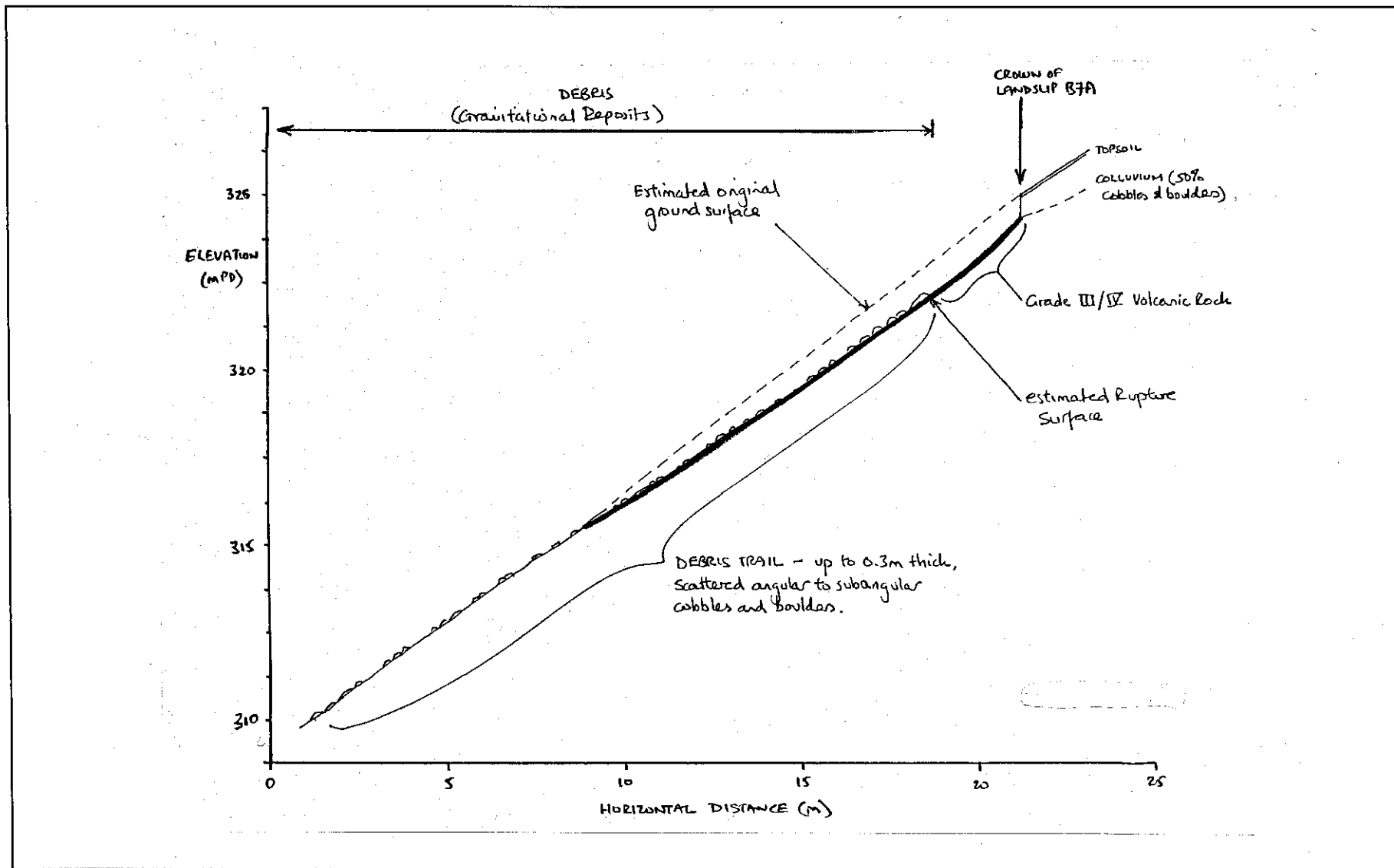


Figure B12 - Cross-section of Landslide B7A

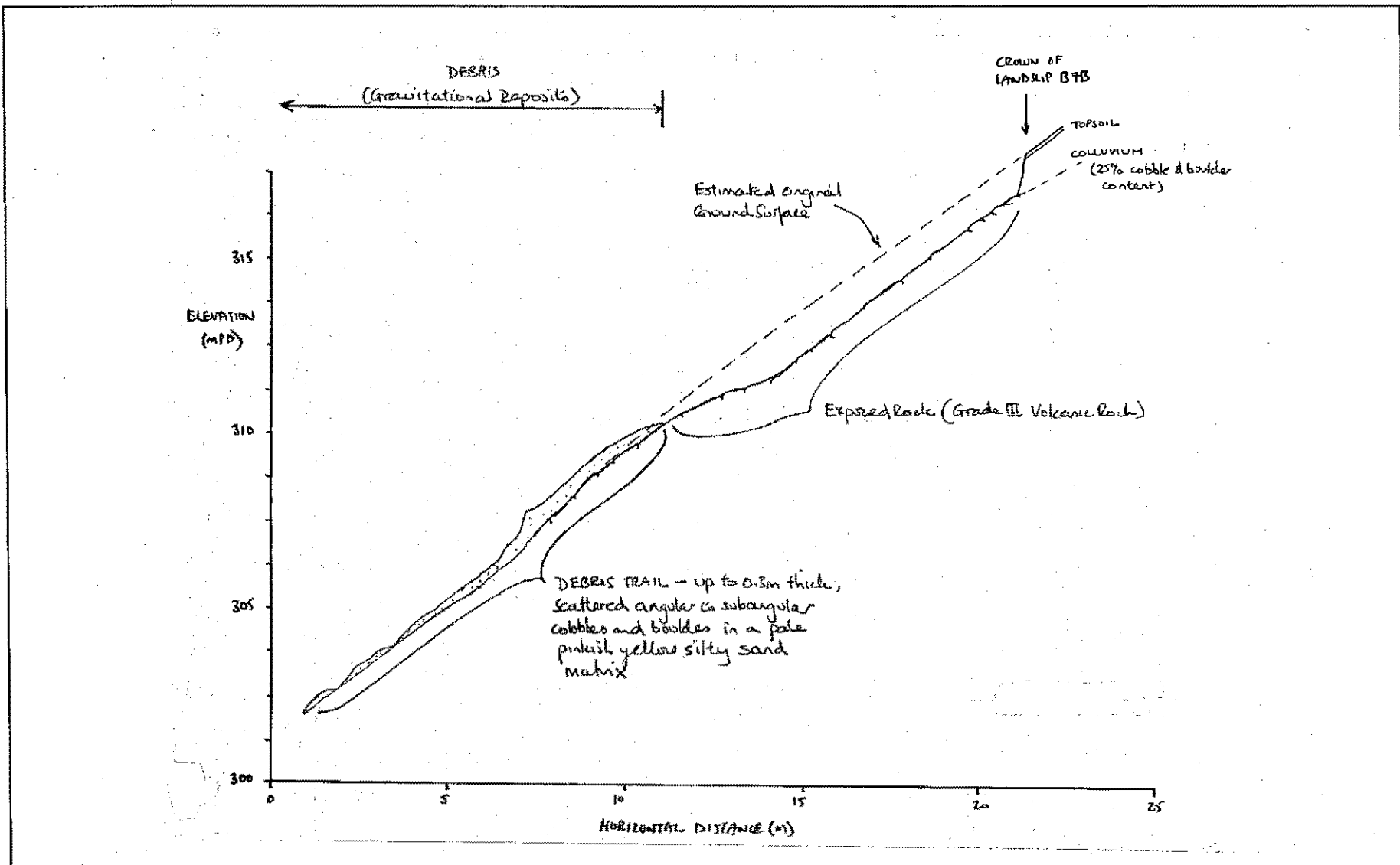


Figure B13 - Cross-section of Landslide B7B

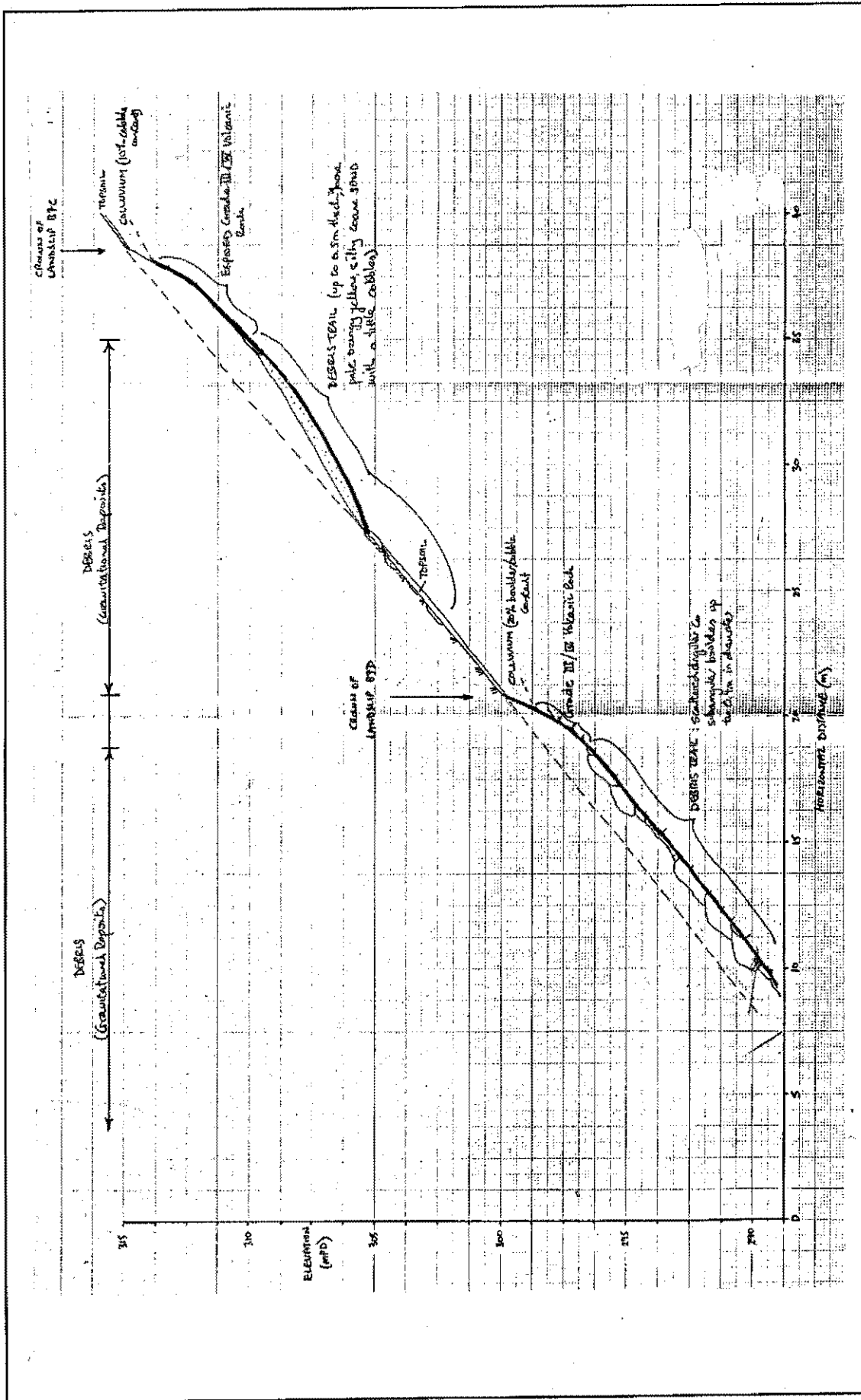


Figure B14 - Cross-section of Landslides B7C & B7D

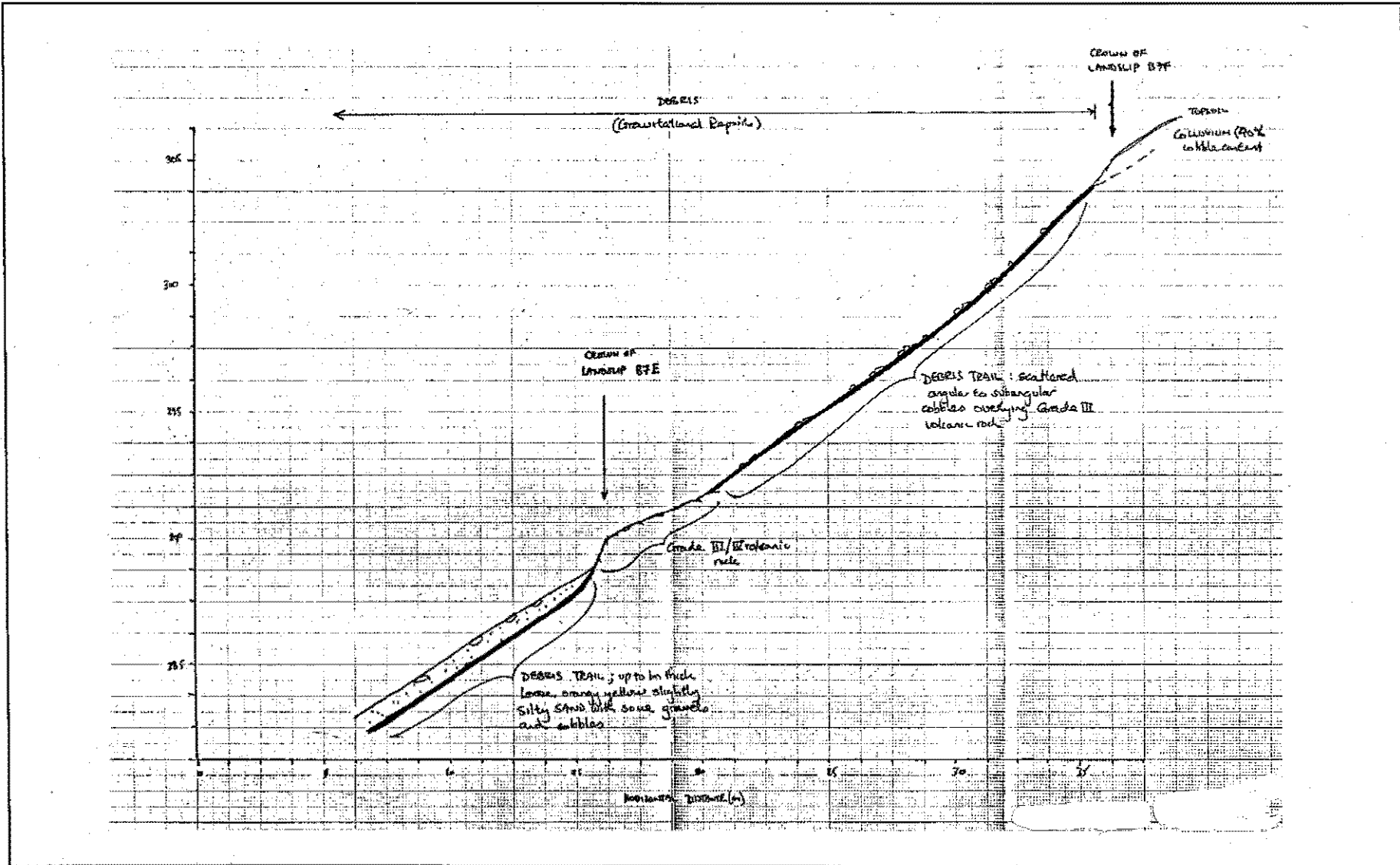


Figure B15 - Cross-section of Landslides B7E & B7F

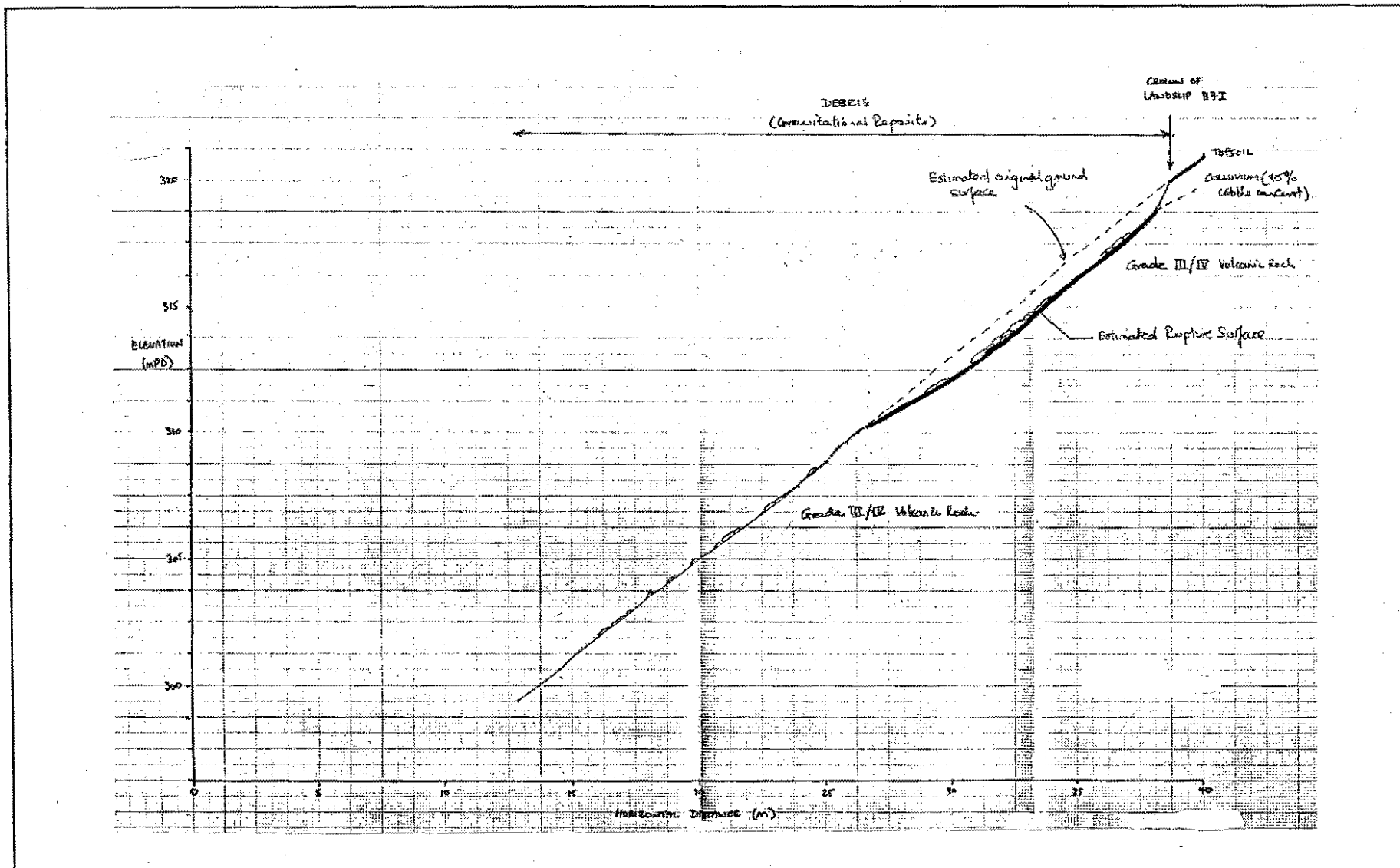


Figure B16 - Cross-section of Landslide B71

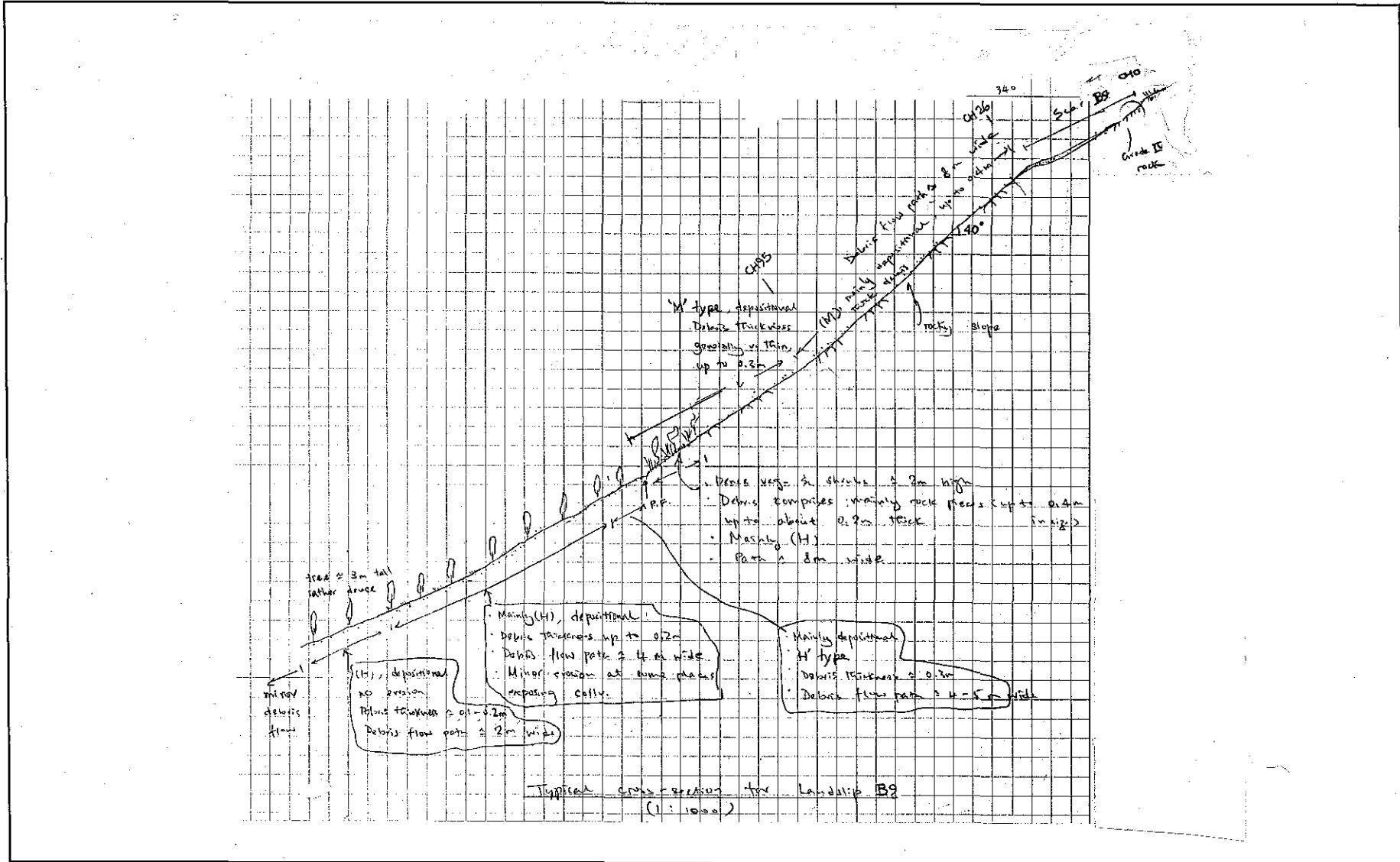


Figure B17 - Cross-section of Landslide B9

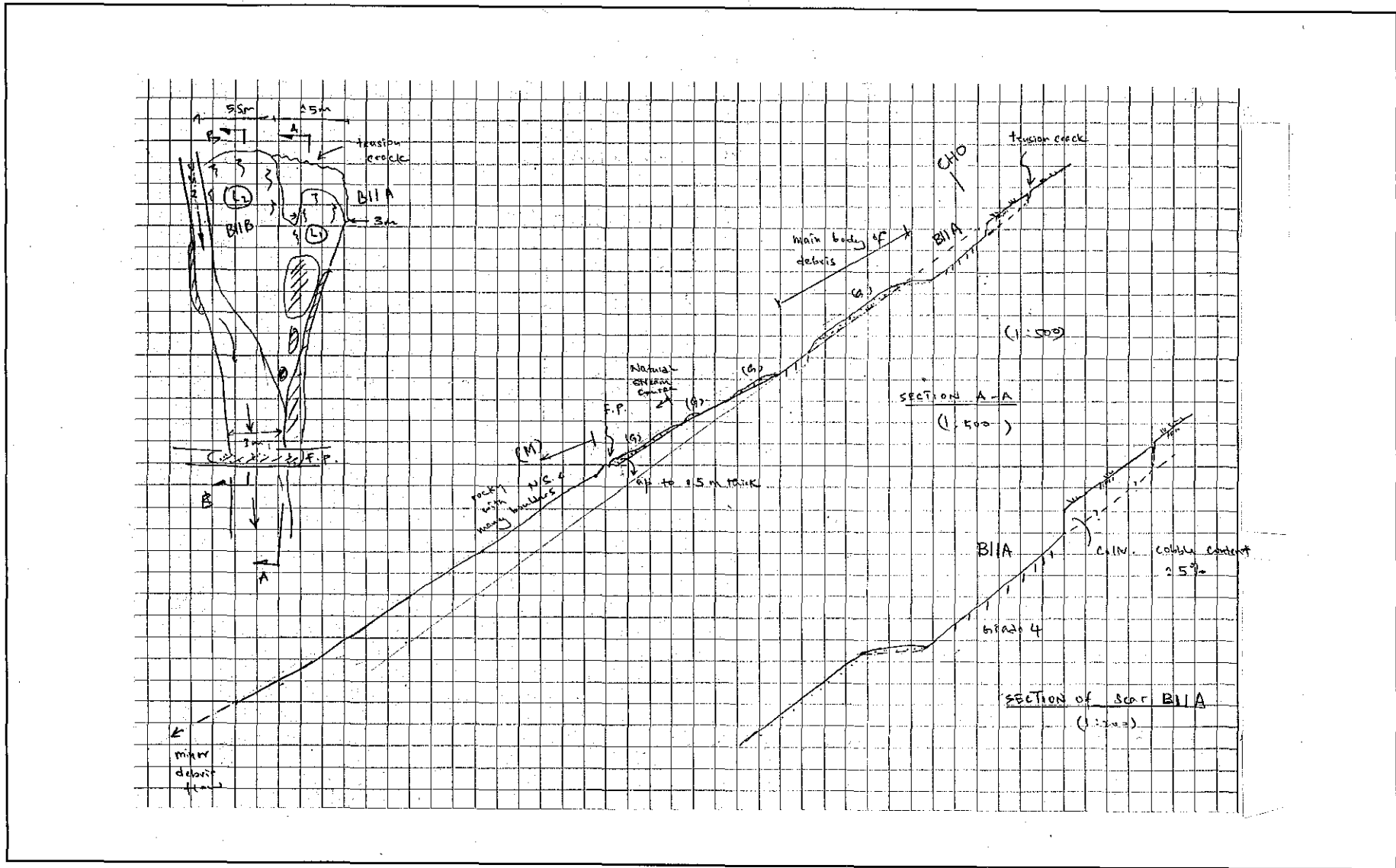


Figure B18 - Cross-section of Landslide B11A

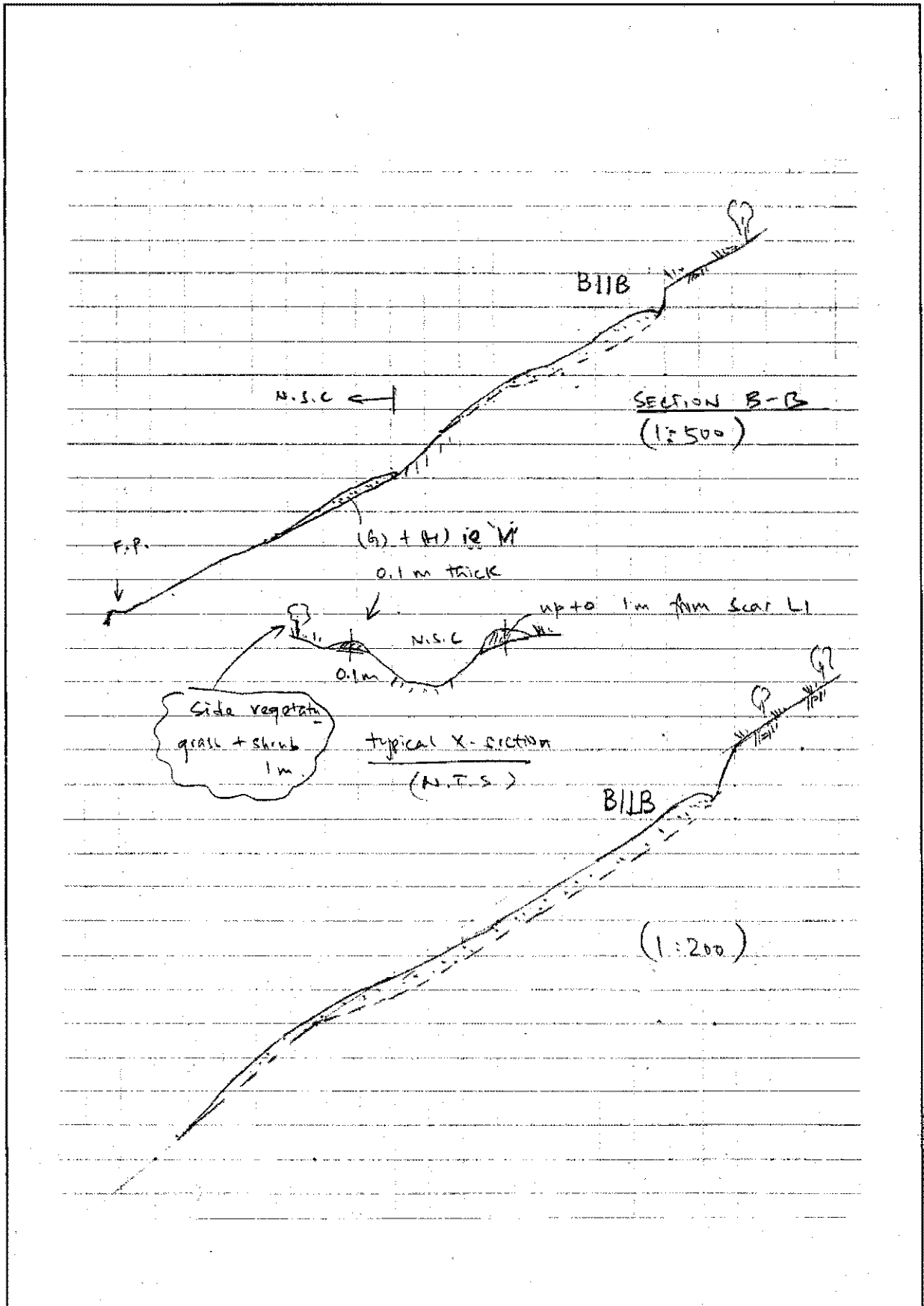


Figure B19 - Cross-section of Landslide B11B

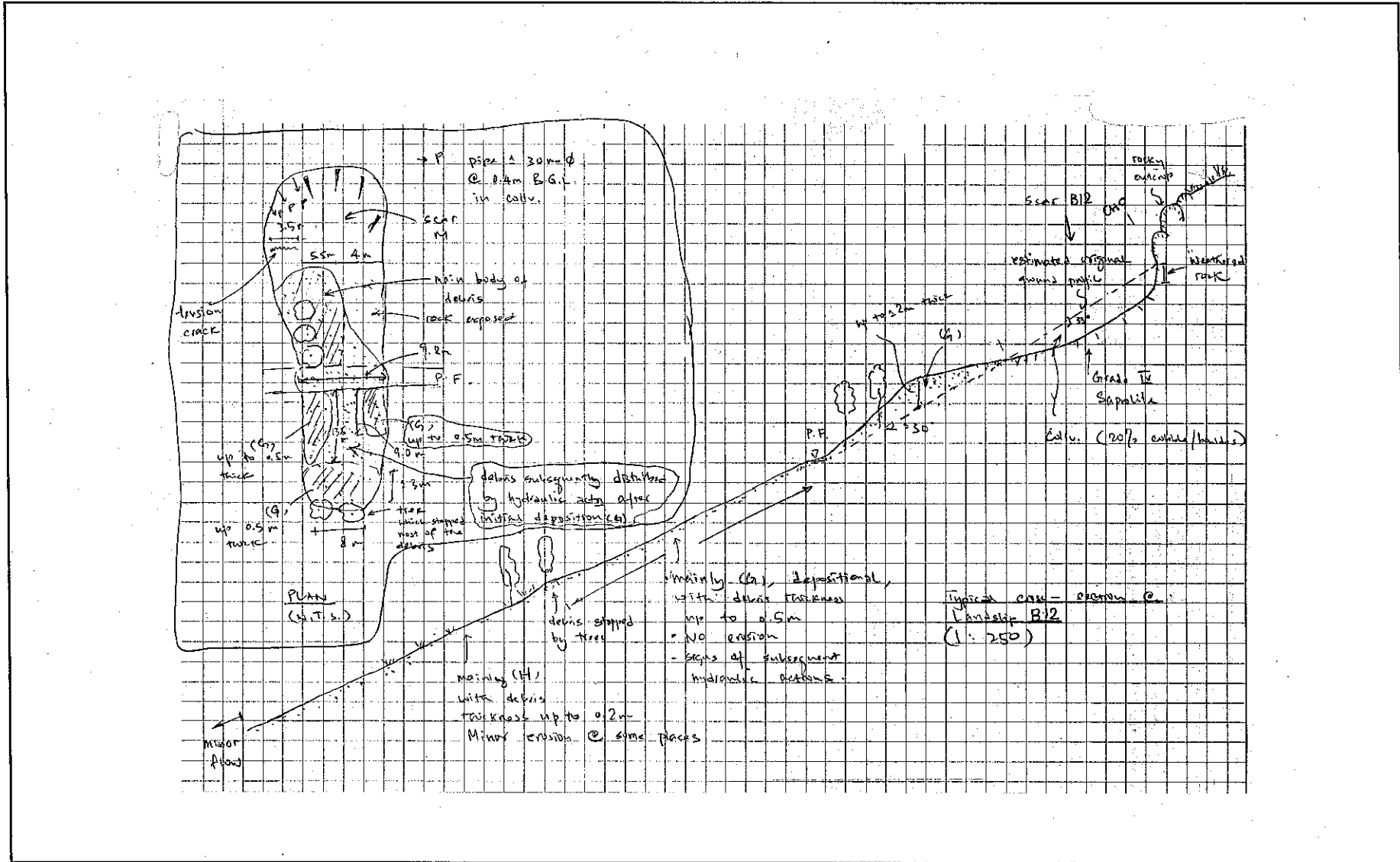


Figure B20 - Cross-section of Landslide B12

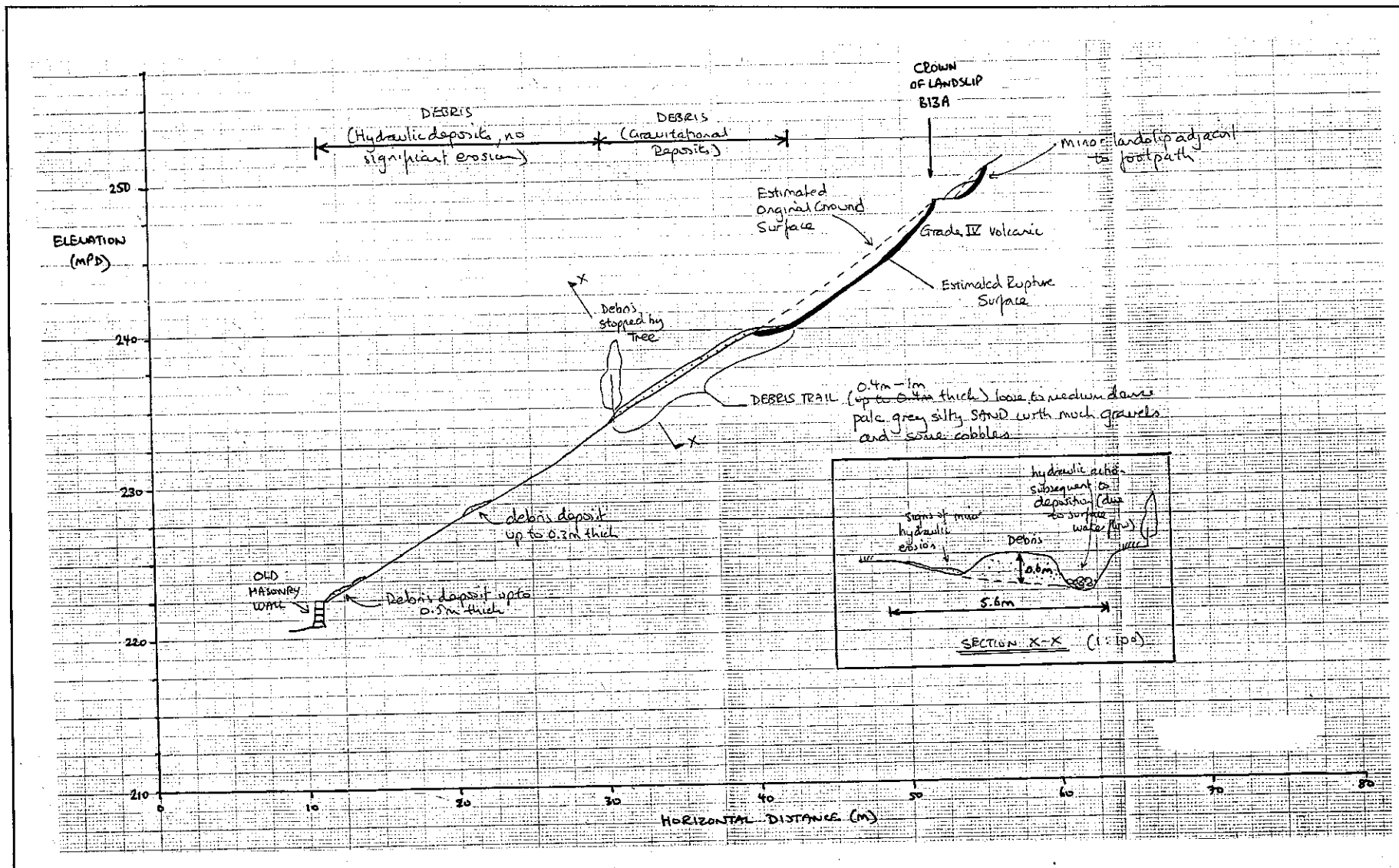


Figure B21 - Cross-section of Landslide B13

LIST OF PLATES

Plate No.		Page No.
B1.1	Oblique View of Landslides B1 & B2	B40
B1.2	Enlarged View of Main Scarps B1A & B1B	B41
B1.3	Uphill View of Main Scarp B1A	B42
B1.4	Downhill View from Main Scarp B1A	B43
B1.5	Debris Trail of Landslide B1	B44
B1.6	Uphill View of Debris Trail of Landslide B1	B45
B1.7	Uphill View of Debris Trail of Landslide B1	B46
B1.8	Uphill View of Landslide Scarp B1B	B46
B1.9	Oblique View of Debris Trail (CH0 - CH150 Approximate) of Landslide B1	B47
B1.10	Oblique View of Debris Trail (CH150 - CH230 Approximate) of Landslide B1	B48
B1.11	Oblique View of Debris Trail (CH230 - CH280 Approximate) of Landslide B1	B49
B1.12	Oblique View of Debris Trail (Approximate CH280+) of Landslide B1	B50
B2.1	Oblique View of Landslides B1 & B2	B51
B2.2	Rock Cliff above the Main Scarps of Landslide B2	B52
B2.3	Oblique View of Main Scarps of Landslide B2	B53
B2.4	Oblique View of Main Scarps of Landslides B1 & B2	B54
B2.5	Debris Trail (CH120 - CH230) of Landslide B2	B55
B2.6	Debris Trail (CH230 - CH260) of Landslide B2	B56
B2.7	Debris Trail (CH260 - CH290) of Landslide B2	B57
B2.8	Debris Trail (CH290 - CH320) of Landslide B2	B58

Plate No.		Page No.
B2.9	Debris Trail (CH320 - CH360) of Landslide B2	B59
B2.10	Debris Trail (from about CH360 onward) of Landslide B2	B60
B2.11	Close-up of Main Scarp B2A	B61
B2.12	Panoramic View of Main Scarp B2A	B62
B2.13	Close-up of Main Scarp B2A	B63
B2.14	Downhill View of Debris Trail from Main Scarp B2A	B64
B2.15	Uphill View of Landslide B2B	B65
B2.16	Debris Trail Viewed from Scarp B2A	B66
B2.17	Uphill View of Debris Trail of Landslide B2	B66
B2.18	Uphill View of Debris Trail of Landslide B2	B67
B2.19	Colluvium Exposed at Main Scarp B2A	B68
B2.20	Colluvium Exposed at Main Scarp B2A	B68
B2.21	Older Colluvium Exposed along Debris Trail of Landslide B2	B69
B2.22	Older Colluvium Exposed along Debris Trail of Landslide B2	B69
B2.23	Boulders Deposited on Upper Stretch of Debris Trail of Landslide B2	B70
B2.24	Debris Trail of Landslide B2 at Footpath Level	B70
B2.25	Downhill View of Debris Trail from Main Scarp B2A	B71
B2.26	Downhill View of Erosion Gully along Debris Trail of Landslide B2	B72
B2.27	Debris Trail Viewed Downhill from Scarp B2C	B72
B2.28	Downhill View of Erosion Gully along Debris Trail of Landslide B2	B73
B2.29	Downhill View of Erosion Gully along Debris Trail of Landslide B2	B74

Plate No.		Page No.
B2.30	Uphill View of Debris Trail of Landslide B2	B74
B2.31	Uphill View from Debris Trail (below Footpath Level)	B75
B3.1	Aerial View of Landslide Group B3	B76
B3.2	Oblique View of Landslide Group B3	B77
B3.3	Debris Trail of Landslide B3A Viewed from Footpath	B78
B3.4	Side View of Main Scarp B3A	B79
B3.5	Close-up of Main Scarp B3A	B80
B3.6	Close-up of Main Scarp B3A	B81
B3.7	Uphill View of Landslide B3A	B82
B3.8	Main Scarp B3A	B83
B3.9	Main Scarp B3A	B84
B3.10	Uphill View toward Main Scarp B3B	B85
B3.11	Downhill View of Debris Trail from Main Scarp B3B	B85
B3.12	Uphill View toward Main Scarp B3D	B86
B3.13	Uphill View of Debris Trail of Landslide B3D	B87
B3.14	Main Scarp B3D	B87
B3.15	Main Scarp B3D	B88
B3.16	Main Scarp B3D	B88
B3.17	Uphill View of Landslide B3D	B89
B4.1	Oblique View of Landslide Groups B3 and B4	B90
B4.2	Oblique View of Landslide Groups B3 and B4	B91
B4.3	Aerial View of Landslide Group B4	B92
B4.4	Aerial View of Landslide Group B4	B93

Plate No.		Page No.
B4.5	Oblique View of Main Scarps B4A to B4F	B94
B4.6	Main Scarp B4E	B95
B4.7	Side View of Main Scarp B4E	B96
B4.8	Downhill View from Main Scarp B4E	B97
B4.9	Debris Trail View from Main Scarp B4E	B98
B4.10	Debris Trail View from Main Scarp B4E	B98
B4.11	Uphill View toward Main Scarp B4E	B99
B4.12	Debris Trail of Landslide B4	B100
B4.13	Uphill View of Debris Trail of Landslide B4	B101
B4.14	Downhill View of Debris Trail of Landslide B4	B101
B4.15	Debris Trail of Landslide B4 Viewed from Footpath Level	B102
B4.16	Narrow Valley above Footpath	B103
B4.17	Big Boulders Wedged on the Sides of the Narrow Valley	B103
B4.18	Bouldery Debris Dammed by Big Boulders	B104
B4.19	Bouldery Debris Dammed by Big Boulders	B104
B5.1	Aerial View of Landslide Groups B4 and B5	B105
B5.2	Oblique View of Landslides B5A and B5B	B106
B5.3	Uphill View of Debris Trail of Landslide B5 from Footpath	B107
B5.4	Uphill View of Debris Trail of Landslide B5	B108
B5.5	Oblique View of Debris Trail of Landslides B5A and B5B	B109
B5.6	Oblique View of Main Scarps B5A and B5B	B110
B5.7	Main Scarp B5A Viewed from B5C	B111
B5.8	Downhill View from Main Scarp B5A	B112

Plate No.		Page No.
B5.9	Uphill View of Main Scarp B5A	B113
B5.10	Close-up of Main Scarp B5A	B114
B5.11	Close-up of Main Scarp B5A	B114
B5.12	Main Scarp B5B	B115
B5.13	Colluvium Exposed at Main Scarp B5B	B116
B5.14	Pipe Holes at Main Scarp B5B	B116
B5.15	Bouldery Deposit on Footpath and Signs of Surface Water Flow along Debris Trail of Landslide B5	B117
B6.1	Aerial View of Landslide Groups B6 and B8	B118
B6.2	Oblique View of Landslides B6 and B8	B119
B6.3	Oblique View of Landslides B6 and B8	B120
B6.4	Crown of Landslide B6 as Seen from Footpath	B121
B6.5	Crown of Landslide B6	B122
B6.6	Downhill View of Landslide B6	B123
B6.7	Downhill View of Landslide B6	B124
B6.8	Toe of Debris Trail of Landslide B6	B125
B6.9	Minor Landslide at Footpath above Landslide B6	B126
B7.1	Aerial View of Landslide Group B7	B127
B7.2	Oblique View of Landslide Group B7	B128
B7.3	Oblique View of Landslide Group B7	B129
B7.4	Oblique View of Landslide Group B7	B130
B7.5	Close-up of Main Scarp B7A	B131
B7.6	Close-up of Main Scarp B7B	B132

Plate No.		Page No.
B7.7	Oblique Up View of Main Scarp B7B	B133
B7.8	Downhill View of Debris Trail from Scarp B7B	B134
B7.9	View of Debris Trail of Landslide B7 from Footpath	B135
B7.10	Close-up of Main Scarp B7C	B136
B7.11	Main Scarp B7D	B137
B7.12	Main Scarps B7C, B7D & B7F	B138
B7.13	Main Scarp B7F	B139
B7.14	Main Scarps B7E & B7F	B140
B7.15	Main Scarp B7E	B141
B7.16	View of Debris Trail from Main Scarp B7E	B142
B7.17	Uphill View of Main Scarps B7C, B7D, B7F & B7G	B143
B7.18	Main Scarp B7I	B144
B7.19	Debris Trail (CH130 - CH210 Approximate) of Landslide B7	B145
B7.20	Debris Trail (Approximate CH210+) of Landslide B7	B146
B8.1	Aerial View of Landslide B8	B147
B8.2	Oblique View of Landslide B8	B148
B8.3	View of Landslide B8	B149
B8.4	Main Scarp B8	B150
B8.5	Close-up of Main Scarp B8	B151
B8.6	Close-up of Main Scarp B8	B152
B8.7	Downhill View of Debris Trail from Scarp B8	B153
B9.1	Aerial View of Landslide B9	B154
B9.2	Oblique View of Landslide B9	B155

Plate No.		Page No.
B9.3	Oblique View of Landslide B9	B156
B9.4	Main Scarp B9	B157
B9.5	Close-up of Main Scarp B9	B158
B9.6	Close-up of Main Scarp B9	B158
B9.7	Debris Trail of Landslide B9 Viewed from Footpath	B159
B9.8	Debris Deposited at Footpath	B160
B9.9	Debris Trail at Footpath Level	B161
B9.10	Downhill View of Debris Trail of Landslide B9	B162
B9.11	Boulder Caught by Trees below Landslide B9	B163
B9.12	Boulder Caught by Trees below Landslide B9	B163
B10.1	Aerial View of Landslide B10	B164
B10.2	Oblique View of Landslide B10	B165
B10.3	Oblique View of Landslide B10	B166
B10.4	Debris Trail of Landslide B10	B167
B10.5	Debris at Footpath	B168
B10.6	Main Scarp of Landslide B10	B169
B10.7	Main Scarp of Landslide B10	B170
B11.1	Aerial View of Landslide B11	B171
B11.2	Oblique View of Landslide B11	B172
B11.3	Oblique View of Debris Trail of Landslide B11 (CH0 - CH100 Approximate)	B173
B11.4	Oblique View of Debris Trail of Landslide B11 (Approximate CH100+)	B174
B11.5	Close-up of Main Scarp	B175

Plate No.		Page No.
B11.6	Uphill View of Debris Trail of Landslide B11	B176
B11.7	Debris Trail of Landslide B11 at Footpath Level	B177
B11.8	Downhill View of Debris Trail of Landslide B11 from Footpath	B178
B12.1	Aerial View of Landslides B12, B13 & B14	B179
B12.2	Oblique View of Landslide B12	B180
B12.3	Oblique View of Landslide B12	B181
B12.4	Uphill View of Main Scarp B12	B182
B12.5	Panoramic View of Main Scarp B12	B183
B12.6	Uphill View of Debris Trail of Landslide B12	B184
B12.7	Downhill View of Debris Trail of Landslide B12	B185
B13.1	Oblique View of Landslides B13 & B14	B186
B13.2	Oblique View of Landslide B13	B187
B13.3	View of Main Scarp B13A	B188
B13.4	Uphill View of Debris Trail of Landslide B13	B189
B13.5	Uphill View of Debris Trail of Landslide B13	B190
B13.6	Downhill View of Debris Trail of Landslide B13 from Footpath	B191
B13.7	Minor Landslide adjacent to Footpath above Landslide B13	B191
B13.8	Erosion Gully in Debris Trail of Landslide B13	B192
B14.1	Oblique View of Landslide B14	B193
B14.2	Debris Trail of Landslide B14 at Footpath Level	B194
B14.3	Uphill View of Debris Trail of Landslide B14	B195
B14.4	View of Main Scarp B14	B196

Plate No.		Page No.
B14.5	Close-up of Main Scarp B14	B197
B14.6	Downhill View of Debris Trail	B198




Plate B1.1 - Oblique View of Landslides B1 & B2



Plate B1.2 - Enlarged View of Main Scarps B1A & B1B



Plate B1.3 - Uphill View of Main Scarp B1A



Plate B1.4 - Downhill View from Main Scarp B1A



Plate B1.5 - Debris Trail of Landslide B1



Plate B1.6 - Uphill View of Debris Trail of Landslide B1



Plate B1.7 - Uphill View
of Debris Trail
of Landslide B1



Plate B1.8 - Uphill View of Landslide Scarp B1B




Plate B1.9 - Oblique View of Debris Trail (CH0 - CH150 Approximate)
of Landslide B1




Plate B1.10 - Oblique View of Debris Trail (CH150 - CH230 Approximate)
of Landslide B1




Plate B1.11 - Oblique View of Debris Trail (CH230 - CH280 Approximate)
of Landslide B1



Plate B1.12 - Oblique View of Debris Trail (Approximate CH280+)
of Landslide B1



Plate B2.1 - Oblique View of Landslides B1 & B2



- B52 -

Plate B2.2 - Rock Cliff above the Main Scarps of Landslide B2



Plate B2.3 - Oblique View of Main Scarps of Landslide B2




Plate B2.4 - Oblique View of Main Scarps of Landslides B1 & B2




Plate B2.5 - Debris Trail (CH120 - CH230) of Landslide B2



Plate B2.6 - Debris Trail (CH230 - CH260) of Landslide B2



Plate B2.7 - Debris Trail (CH260 - CH290) of Landslide B2



Plate B2.8 - Debris Trail (CH290 - CH320) of Landslide B2



Plate B2.9 - Debris Trail (CH320 - CH360) of Landslide B2




Plate B2.10 - Debris Trail (from about CH360 onward) of Landslide B2



Plate B2.11 - Close-up of Main Scarp B2A



- B62 -

Plate B2.12 - Panoramic View of Main Scarp B2A



Plate B2.13 - Close-up of Main Scarp B2A



Plate B2.14 - Downhill View of Debris Trail from Main Scarp B2A



Plate B2.15 - Uphill View of Landslide B2B



Plate B2.16 - Debris Trail Viewed from Scarp B2A



Plate B2.17 - Uphill View of Debris Trail of Landslide B2



Plate B2.18 - Uphill View of Debris Trail of Landslide B2



Plate B2.20 - Colluvium Exposed at Main Scarp B2A



Plate B2.19 - Colluvium Exposed at Main Scarp B2A



Plate B2.22 - Older Colluvium Exposed along Debris Trail of Landslide B2



Plate B2.21 - Older Colluvium Exposed along Debris Trail of Landslide B2



Plate B2.23 - Boulders Deposited on Upper Stretch of Debris Trail of Landslide B2



Plate B2.24 - Debris Trail of Landslide B2 at Footpath Level



Plate B2.25 - Downhill View of Debris Trail from Main Scarp B2A



Plate B2.26 - Downhill View of Erosion Gully along Debris Trail of Landslide B2



Plate B2.27 - Debris Trail Viewed Downhill from Scarp B2C



Plate B2.28 - Downhill View of Erosion Gully along Debris Trail of Landslide B2



Plate B2.29 - Downhill View of Erosion Gully along Debris Trail of Landslide B2



Plate B2.30 - Uphill View of Debris Trail of Landslide B2



Plate B2.31 - Uphill View from Debris Trail (below Footpath Level)



Plate B3.1 - Aerial View of Landslide Group B3




Plate B3.2 - Oblique View of Landslide Group B3



Plate B3.3 - Debris Trail of Landslide B3A Viewed from Footpath



Plate B3.4 - Side View of Main Scarp B3A




Plate B3.5 - Close-up of Main Scarp B3A



Plate B3.6 - Close-up of Main Scarp B3A



Plate B3.7 - Uphill View of Landslide B3A



- B83 -

Plate B3.8 - Main Scarp B3A



Plate B3.9 - Main Scarp B3A



Plate B3.10 - Uphill View toward Main Scarp B3B



Plate B3.11 - Downhill View of Debris Trail from Main Scarp B3B



Plate B3.12 - Uphill View toward Main Scarp B3D



Plate B3.13 - Uphill View of Debris Trail of Landslide B3D



Plate B3.14 - Main Scarp B3D



Plate B3.15 - Main Scarp B3D



Plate B3.16 - Main Scarp B3D



Plate B3.17 - Uphill View of Landslide B3D




Plate B4.1 - Oblique View of Landslide Groups B3 and B4




Plate B4.2 - Oblique View of Landslide Groups B3 and B4



Plate B4.3 - Aerial View of Landslide Group B4



Plate B4.4 - Aerial View of Landslide Group B4




Plate B4.5 - Oblique View of Main Scarps B4A to B4F



Plate B4.6 - Main Scarp B4E



Plate B4.7 - Side View of Main Scarp B4E



Plate B4.8 - Downhill View from Main Scarp B4E



Plate B4.9 - Debris Trail View from Main Scarp B4E



Plate B4.10 - Debris Trail View from Main Scarp B4E



Plate B4.11 - Uphill View toward Main Scarp B4E




Plate B4.12 - Debris Trail of Landslide B4



Plate B4.13 - Uphill View of Debris Trail of Landslide B4



Plate B4.14 - Downhill View of Debris Trail of Landslide B4



Plate B4.15 - Debris Trail of Landslide B4 Viewed from Footpath Level



Plate B4.16 - Narrow Valley above Footpath



Plate B4.17 - Big Boulders Wedged on the Sides of the Narrow Valley



Plate B4.18 - Bouldery Debris Dammed by Big Boulders



Plate B4.19 - Bouldery Debris Dammed by Big Boulders



Plate B5.1 - Aerial View of Landslide Groups B4 and B5



Plate B5.2 - Oblique View of Landslides B5A and B5B



Plate B5.3 - Uphill View of Debris Trail of Landslide B5 from Footpath



Plate B5.4 - Uphill View of Debris Trail of Landslide B5



Plate B5.5 - Oblique View of Debris Trail of Landslides B5A and B5B



Plate B5.6 - Oblique View of Main Scarps B5A and B5B



Plate B5.7 - Main Scarp B5A Viewed from B5C



Plate B5.8 - Downhill View from Main Scarp B5A



Plate B5.9 - Uphill View of Main Scarp B5A



Plate B5.10 - Close-up of Main Scarp B5A



Plate B5.11 - Close-up of
Main Scarp B5A



- B115 -

Plate B5.12 - Main Scarp B5B



Plate B5.14 - Pipe Holes at Main Scarp B5B



Plate B5.13 - Colluvium Exposed at Main Scarp B5B



Plate B5.15 - Bouldery Deposit on Footpath and Signs of Surface Water Flow along Debris Trail of Landslide B5



Plate B6.1 - Aerial View of Landslide Groups B6 and B8



Plate B6.2 - Oblique View of Landslides B6 and B8



Plate B6.3 - Oblique View of Landslides B6 and B8



Plate B6.4 - Crown of Landslide B6 as Seen from Footpath



Plate B6.5 - Crown of Landslide B6



- B123 -

Plate B6.6 - Downhill View of Landslide B6



Plate B6.7 - Downhill View of Landslide B6



Plate B6.8 - Toe of Debris Trail of Landslide B6



Plate B6.9 - Minor Landslide at Footpath above Landslide B6



Plate B7.1 - Aerial View of Landslide Group B7



Plate B7.2 - Oblique View of Landslide Group B7



- B129 -

Plate B7.3 - Oblique View of Landslide Group B7



Plate B7.4 - Oblique View of Landslide Group B7



Plate B7.5 - Close-up of Main Scarp B7A




Plate B7.6 - Close-up of Main Scarp B7B



Plate B7.7 - Oblique Up View of Main Scarp B7B



Plate B7.8 - Downhill View of Debris Trail from Scarp B7B



Plate B7.9 - View of Debris Trail of Landslide B7 from Footpath



Plate B7.10 - Close-up of Main Scarp B7C



Plate B7.11 - Main Scarp B7D



Plate B7.12 - Main Scarps B7C, B7D & B7F



Plate B7.13 - Main Scarp B7F



Plate B7.14 - Main Scarps B7E & B7F



Plate B7.15 - Main Scarp B7E



Plate B7.16 - View of Debris Trail from Main Scarp B7E



Plate B7.17 - Uphill View of Main Scarps B7C, B7D, B7F & B7G



Plate B7.18 - Main Scarp B7I



Plate B7.19 - Debris Trail (CH130 - CH210 Approximate) of Landslide B7



Plate B7.20 - Debris Trail (Approximate CH210+) of Landslide B7




Plate B8.1 - Aerial View of Landslide B8



Plate B8.2 - Oblique View of Landslide B8



Plate B8.3 - View of Landslide B8



Plate B8.4 - Main Scarp B8



Plate B8.5 - Close-up of Main Scarp B8



Plate B8.6 - Close-up of Main Scarp B8



Plate B8.7 - Downhill View of Debris Trail from Scarp B8



Plate B9.1 - Aerial View of Landslide B9



Plate B9.2 - Oblique View of Landslide B9




Plate B9.3 - Oblique View of Landslide B9




Plate B9.4 - Main Scarp B9



Plate B9.6 - Close-up of Main Scarp B9



Plate B9.5 - Close-up of Main Scarp B9



Plate B9.7 - Debris Trail of Landslide B9 Viewed from Footpath



Plate B9.8 - Debris Deposited at Footpath



Plate B9.9 - Debris Trail at Footpath Level



Plate B9.10 - Downhill View of Debris Trail of Landslide B9



Plate B9.11 - Boulder Caught by Trees below Landslide B9



Plate B9.12 - Boulder Caught by Trees below Landslide B9



Plate B10.1 - Aerial View of Landslide B10



Plate B10.2 - Oblique View of Landslide B10



Plate B10.3 - Oblique View of Landslide B10



Plate B10.4 - Debris Trail of Landslide B10



Plate B10.5 - Debris at Footpath



Plate B10.6 - Main Scarp of Landslide B10



Plate B10.7 - Main Scarp of Landslide B10



Plate B11.1 - Aerial View of Landslide B11



Plate B11.2 - Oblique View of Landslide B11




Plate B11.3 - Oblique View of Debris Trail of Landslide B11
(CH0 - CH100 Approximate)



Plate B11.4 - Oblique View of Debris Trail of Landslide B11
(Approximate CH100+)



Plate B11.5 - Close-up of Main Scarp



Plate B11.6 - Uphill View of Debris Trail of Landslide B11



Plate B11.7 - Debris Trail of Landslide B11 at Footpath Level



Plate B11.8 - Downhill View of Debris Trail of Landslide B11 from Footpath



Plate B12.1 - Aerial View of Landslides B12, B13 & B14



Plate B12.2 - Oblique View of Landslide B12




Plate B12.3 - Oblique View of Landslide B12



Plate B12.4 - Uphill View of Main Scarp B12



Plate B12.5 - Panoramic View of Main Scarp B12



Plate B12.6 - Uphill View of Debris Trail of Landslide B12



Plate B12.7 - Downhill View of Debris Trail of Landslide B12



Plate B13.1 - Oblique View of Landslides B13 & B14



Plate B13.2 - Oblique View of Landslide B13



Plate B13.3 - View of Main Scarp B13A



Plate B13.4 - Uphill View of Debris Trail of Landslide B13



Plate B13.5 - Uphill View of Debris Trail of Landslide B13



Plate B13.6 - Downhill View of Debris Trail of Landslide B13 from Footpath



Plate B13.7 - Minor Landslide adjacent to Footpath above Landslide B13



Plate B13.8 - Erosion Gully in Debris Trail of Landslide B13



Plate B14.1 - Oblique View of Landslide B14




Plate B14.2 - Debris Trail of Landslide B14 at Footpath Level



Plate B14.3 - Uphill View of Debris Trail of Landslide B14



Plate B14.4 - View of Main Scarp B14



Plate B14.5 - Close-up of Main Scarp B14



Plate B14.6 - Downhill View of Debris Trail

LIST OF FIGURES

Figure No.		Page No.
C1	Cross-section of Landslide C1	C5

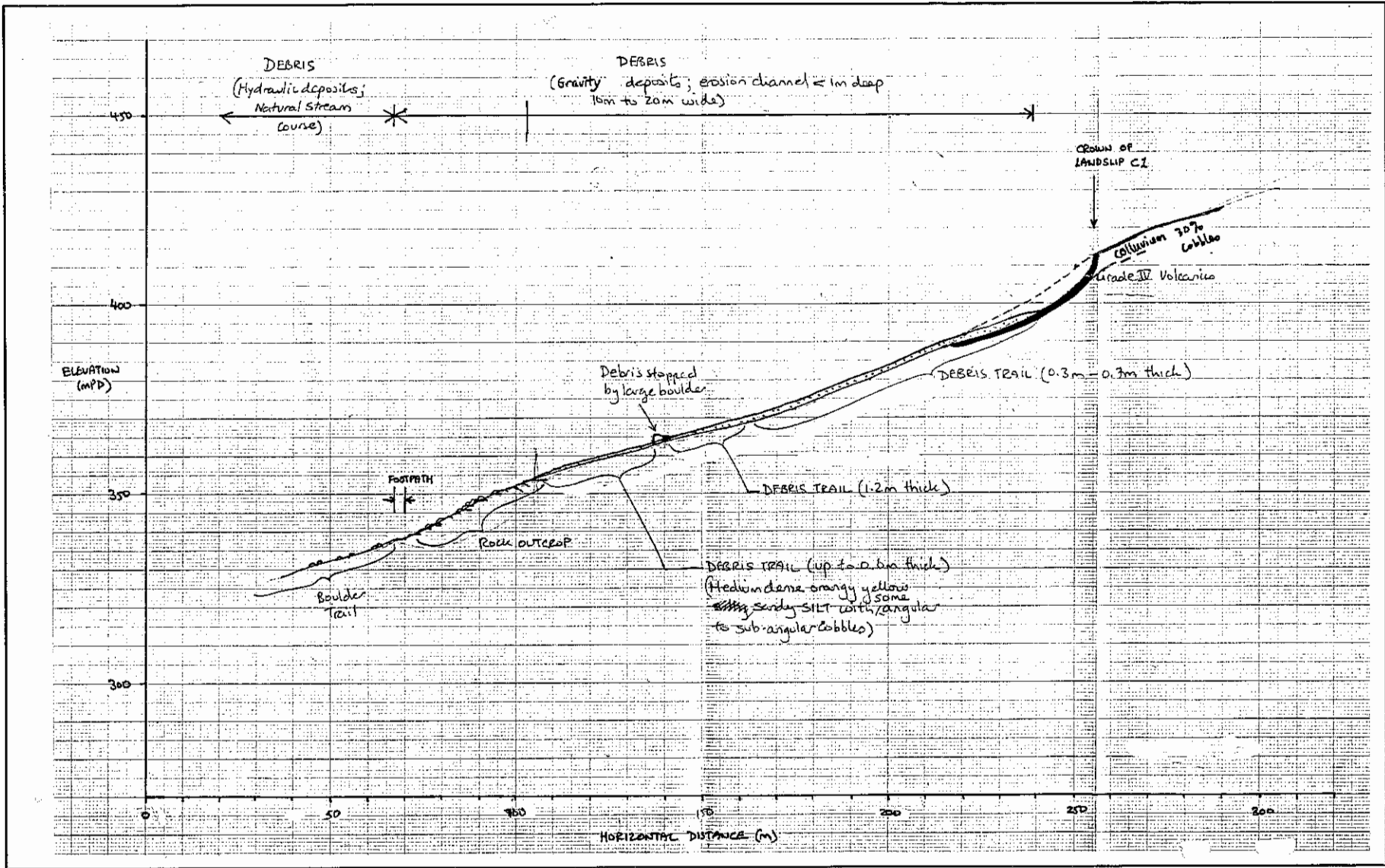


Figure C1 - Cross-section of Landslide C1

LIST OF PLATES

Plate No.		Page No.
C1	Aerial View of Landslide C1	C7
C2	Landslide C1 Viewed from CH118	C8
C3	Main Scarp of Landslide C1	C9
C4	Main Scarp of Landslide C1	C10
C5	Main Scarp of Landslide C1	C11
C6	Uphill View of Debris Trail	C12
C7	Uphill View of Debris Trail	C12
C8	Downhill View of Debris Trail	C13
C9	Downhill View of Debris Trail	C14
C10	Downhill View of Debris Trail	C15
C11	View of Debris Trail	C16
C12	Debris Trail Viewed from Footpath	C17



Plate C1 - Aerial View of Landslide C1



Plate C2 - Landslide C1 Viewed from CH118



Plate C3 - Main Scarp of Landslide C1



Plate C4 - Main Scarp of Landslide C1




Plate C5 - Main Scarp of Landslide C1



Plate C6 - Uphill View of Debris Trail



Plate C7 - Uphill View of Debris Trail




Plate C8 - Downhill View of Debris Trail



Plate C9 - Downhill View of Debris Trail




Plate C10 - Downhill View of Debris Trail



Plate C11 - View of Debris Trail



Plate C12 - Debris Trail Viewed from Footpath