LIST OF FIGURES

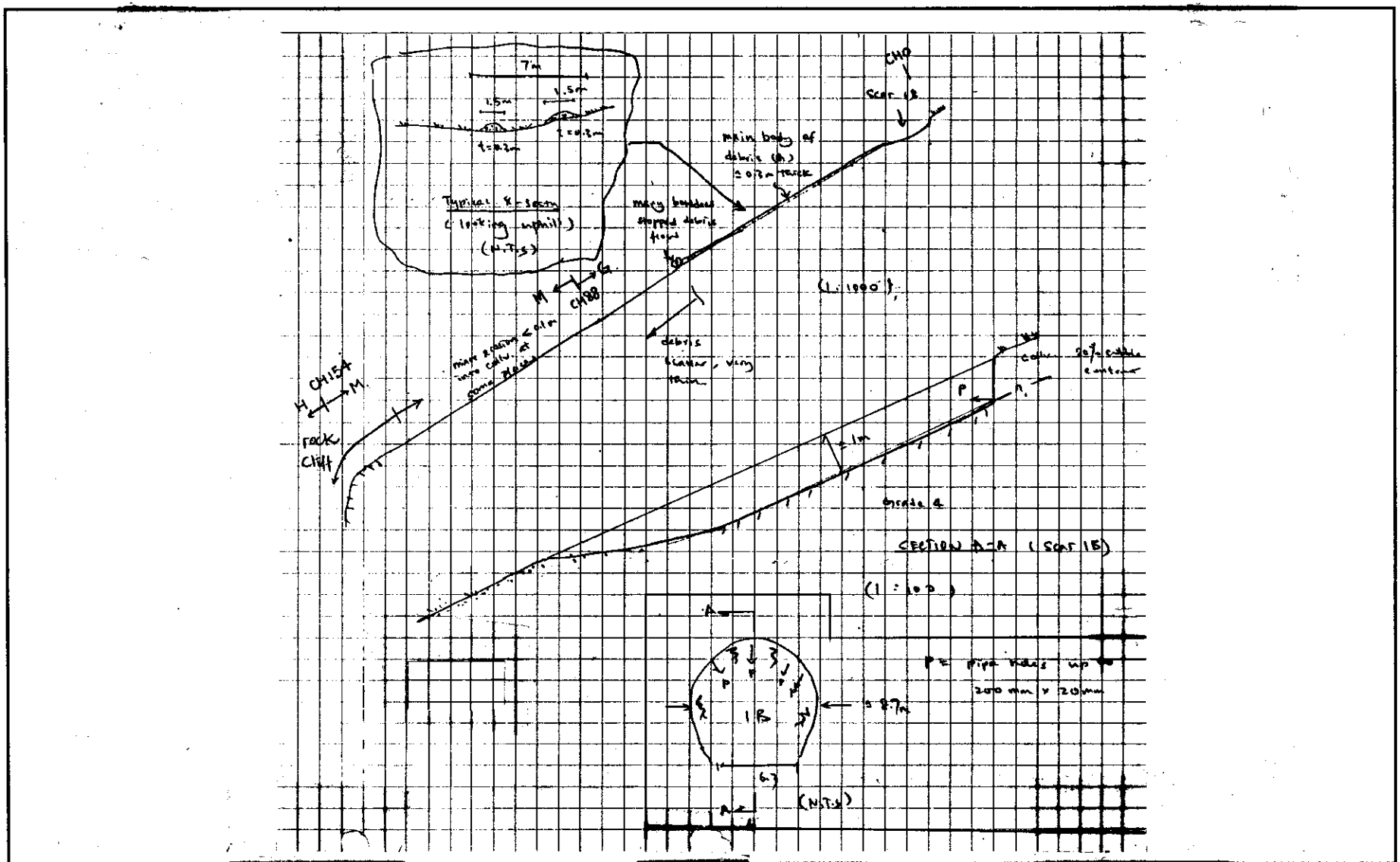

Figure A1 - Cross-section of Landslide A1A

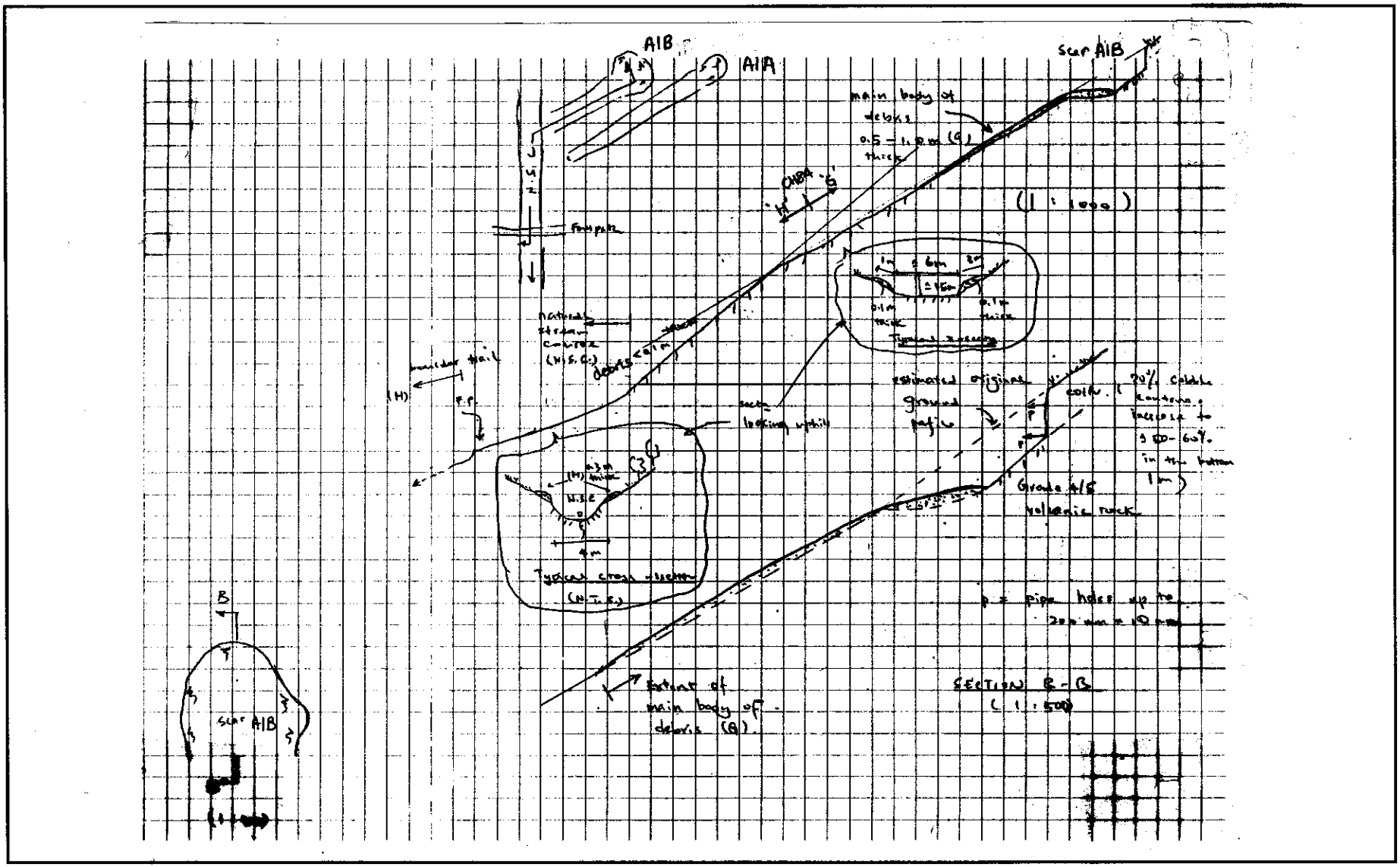

Figure A2 - Cross-section of Landslide A1B

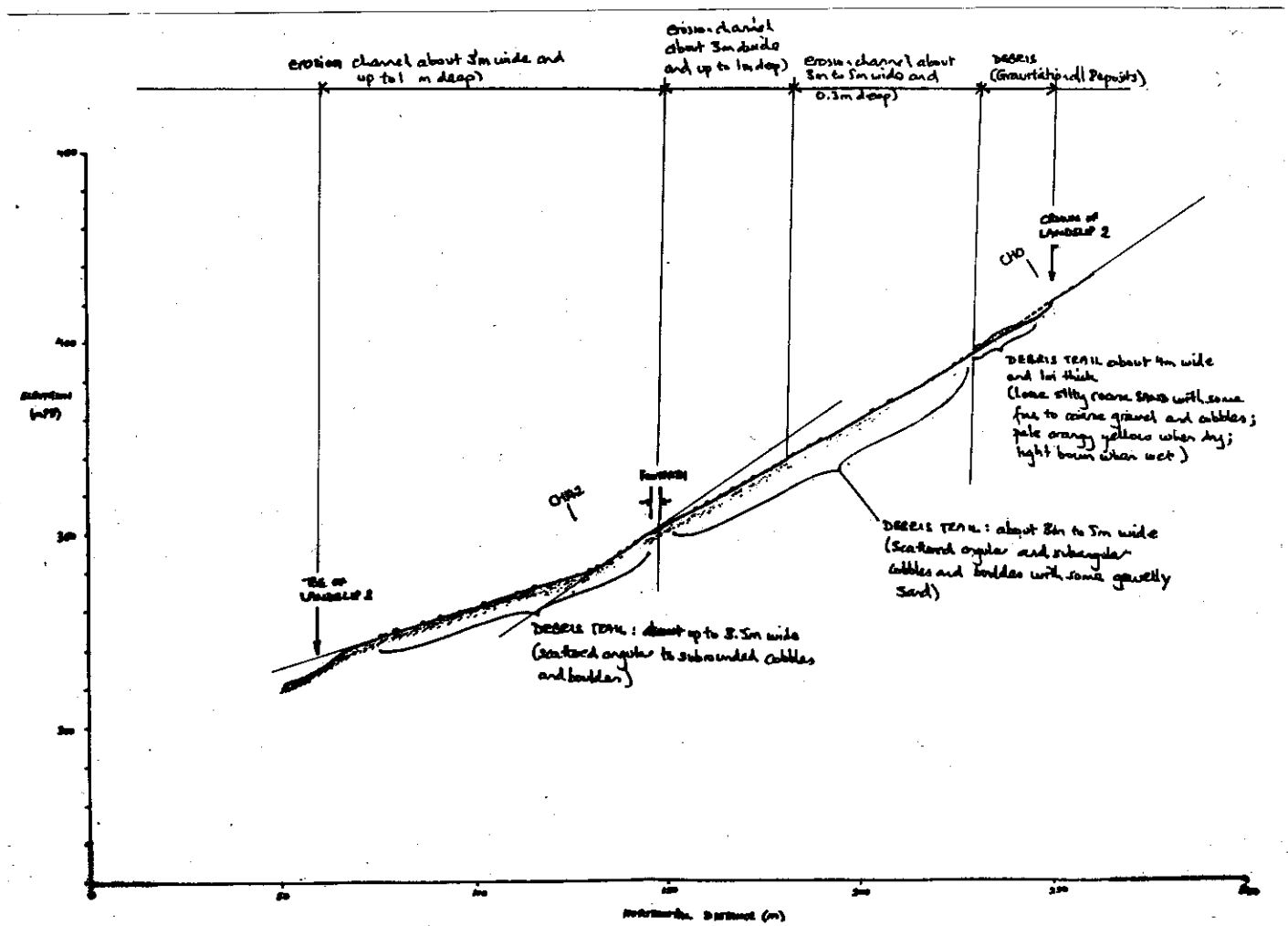

Figure A3 - Cross-section of Landslide A2

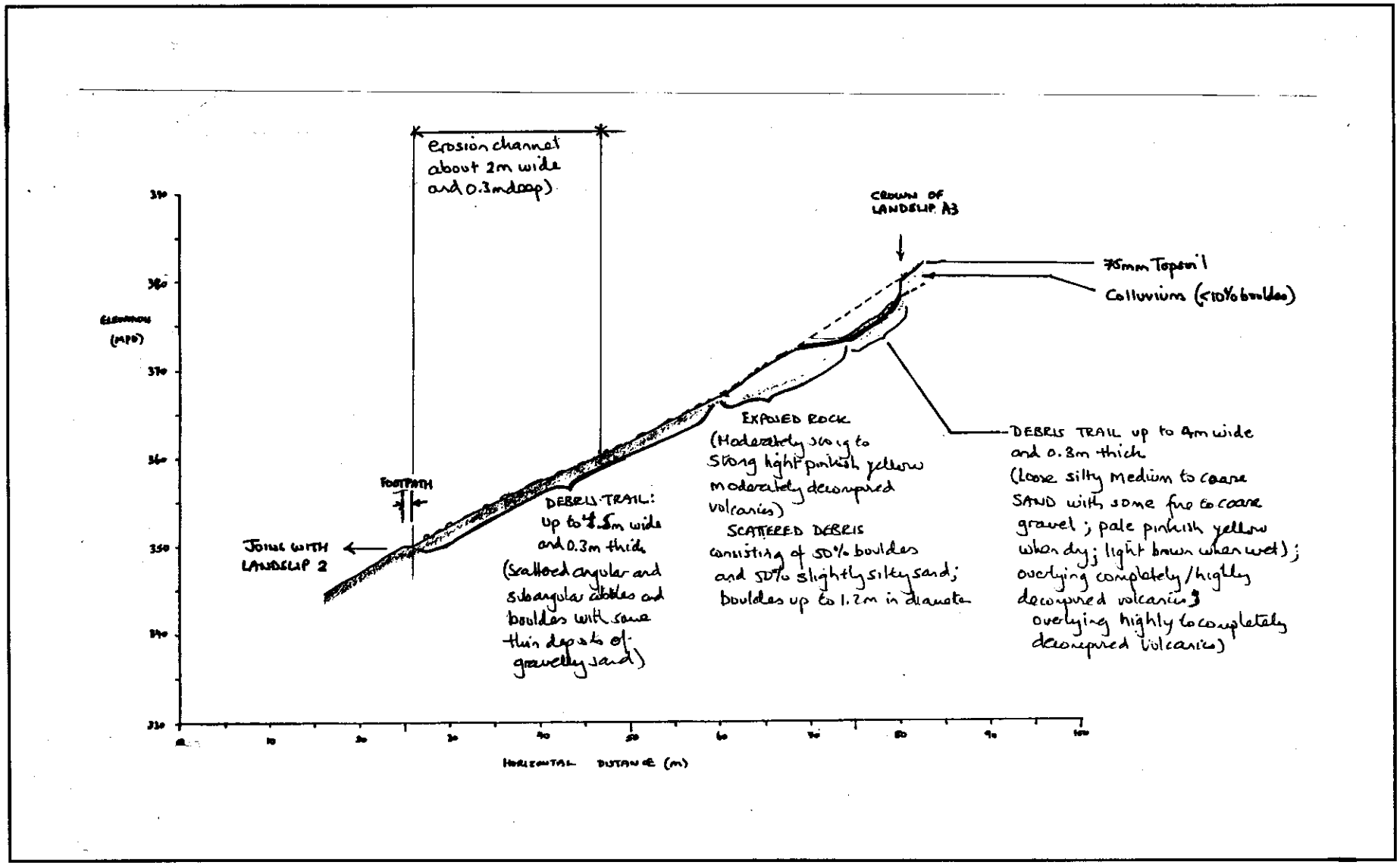

Figure A4 - Cross-section of Landslide A3

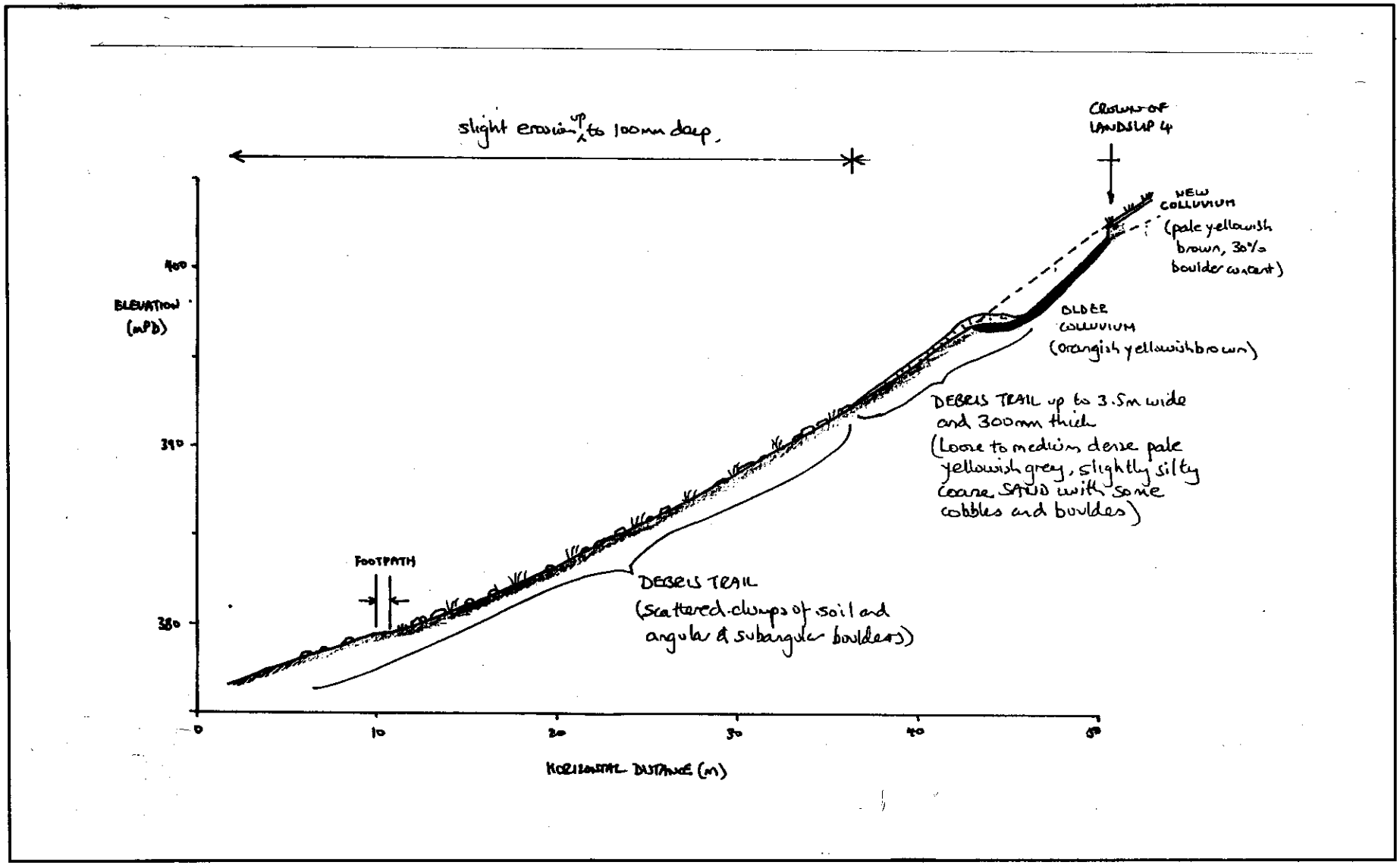

Figure A5 - Cross-section of Landslide A4

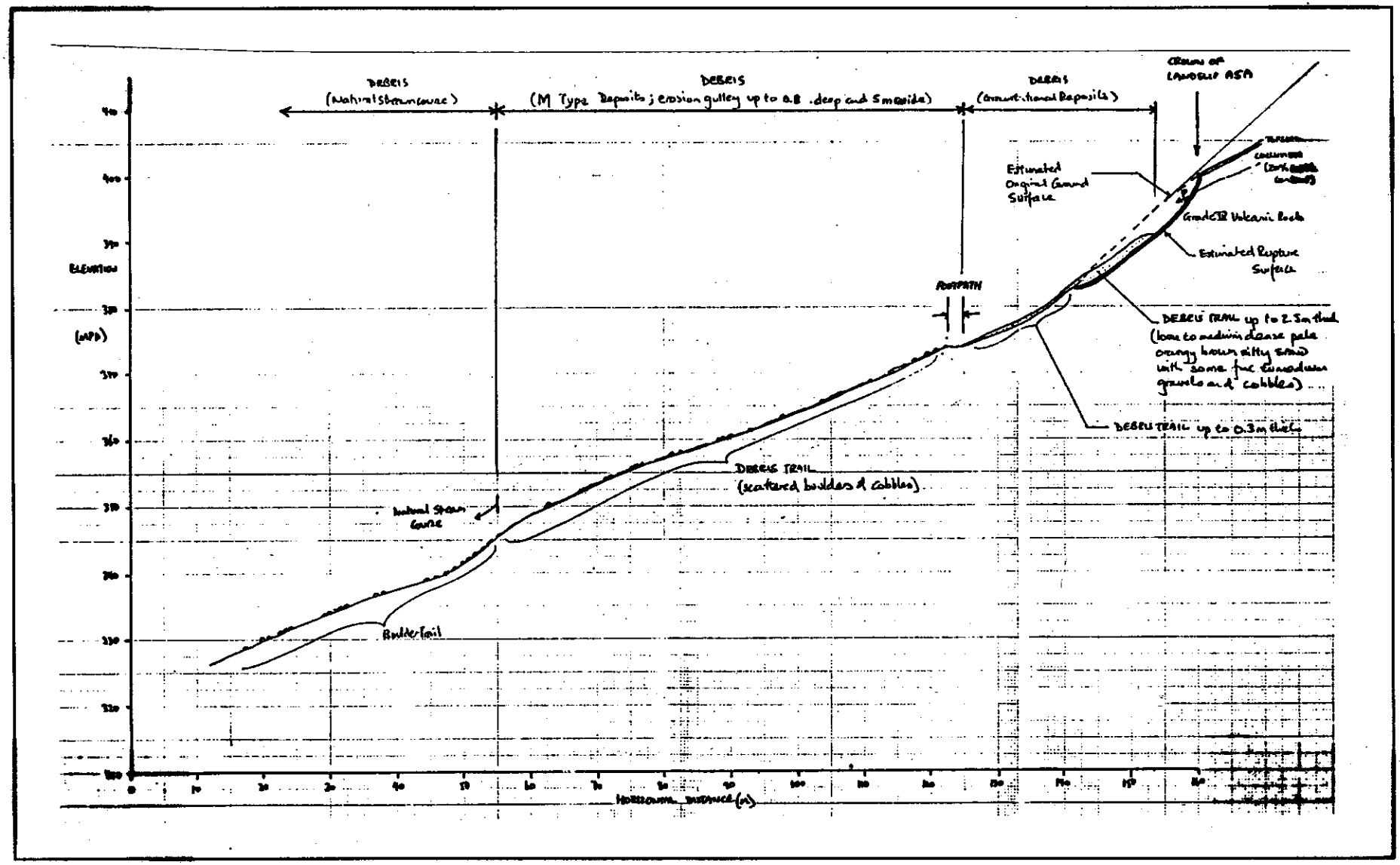

Figure A6 - Cross-section of Landslide A5A

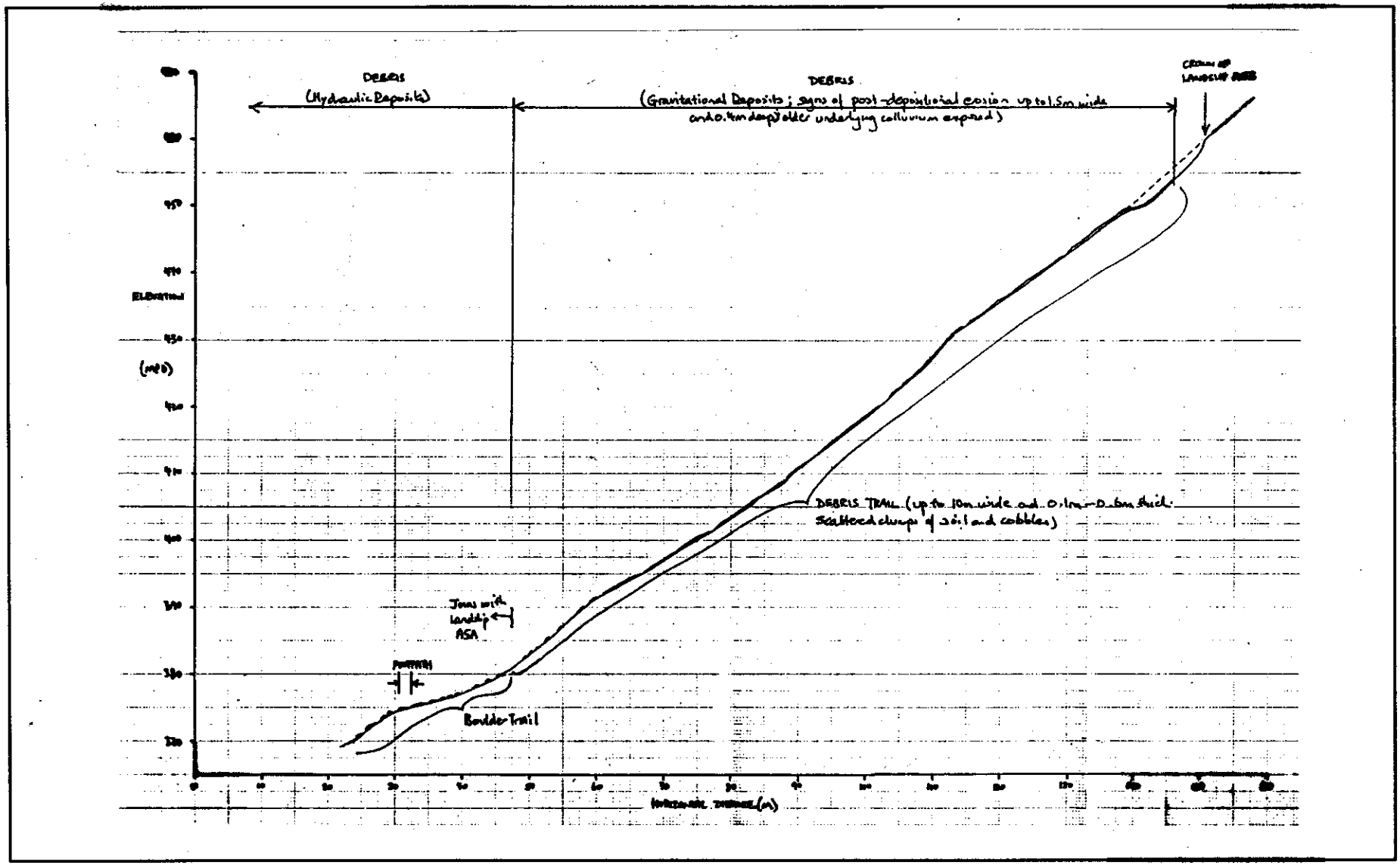

Figure A7 - Cross-section of Landslide A5B

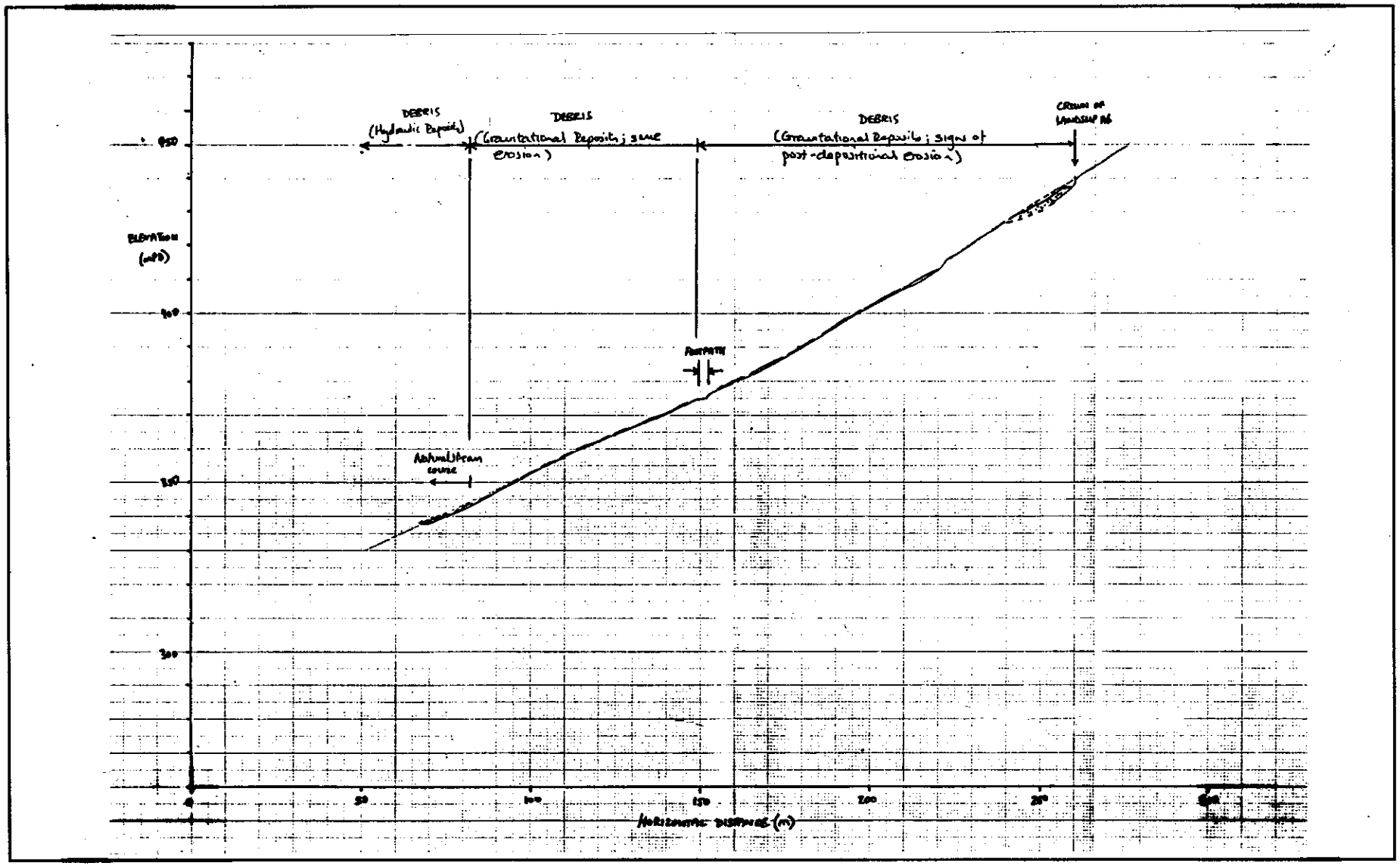

Figure A8 - Cross-section of Landslide A6

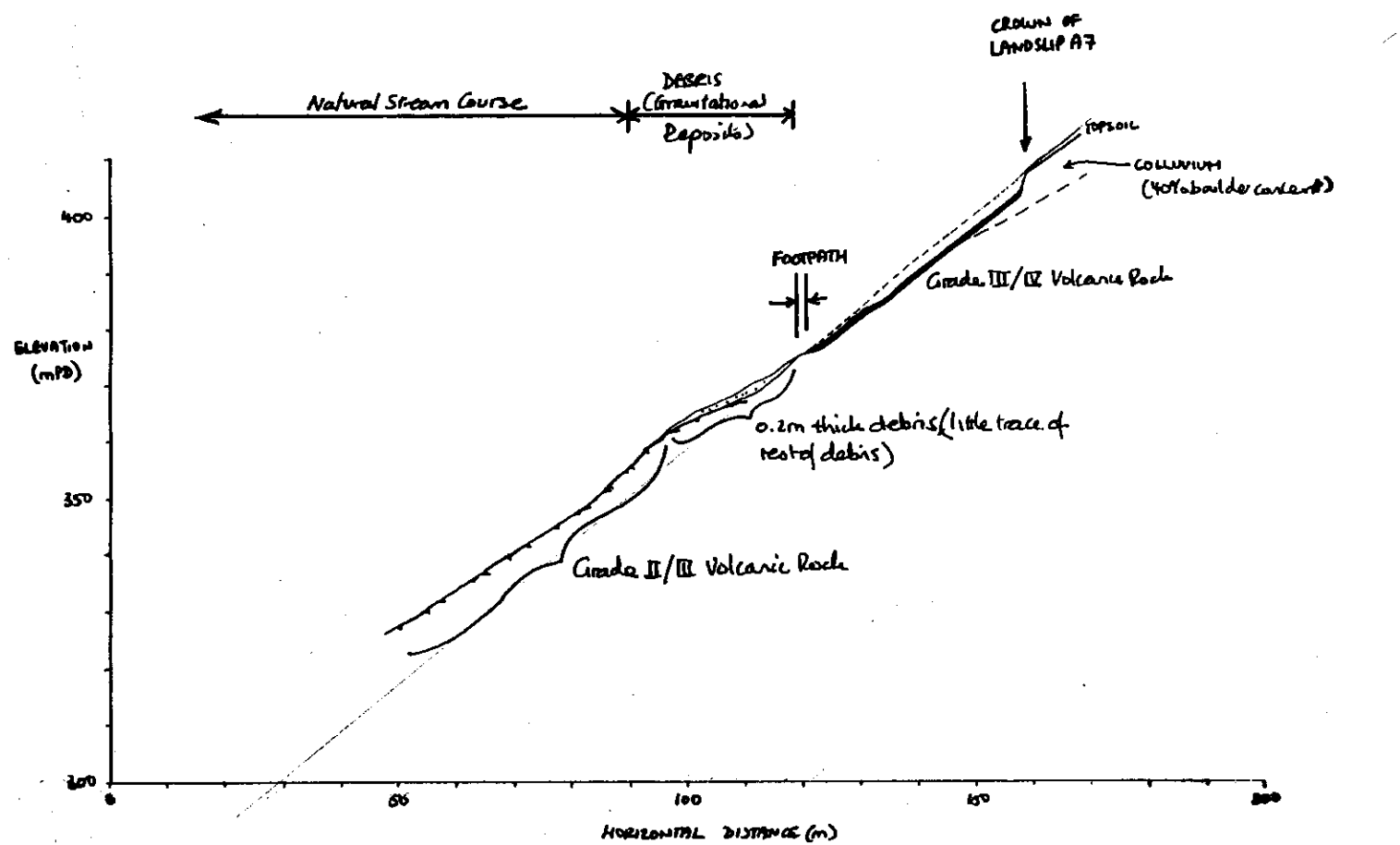

Figure A9 - Cross-section of Landslide A7

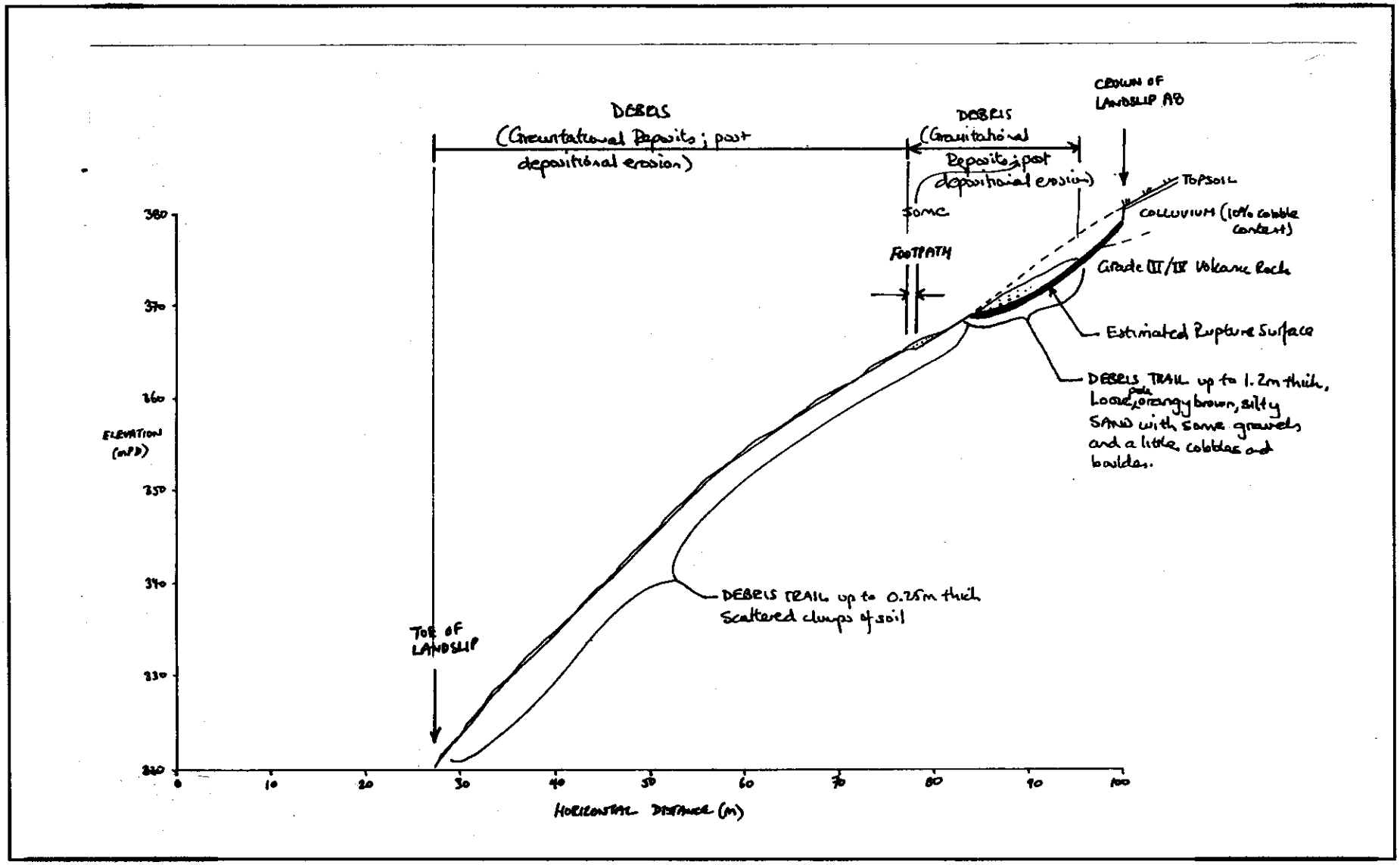

Figure A10 - Cross-section of Landslide A8

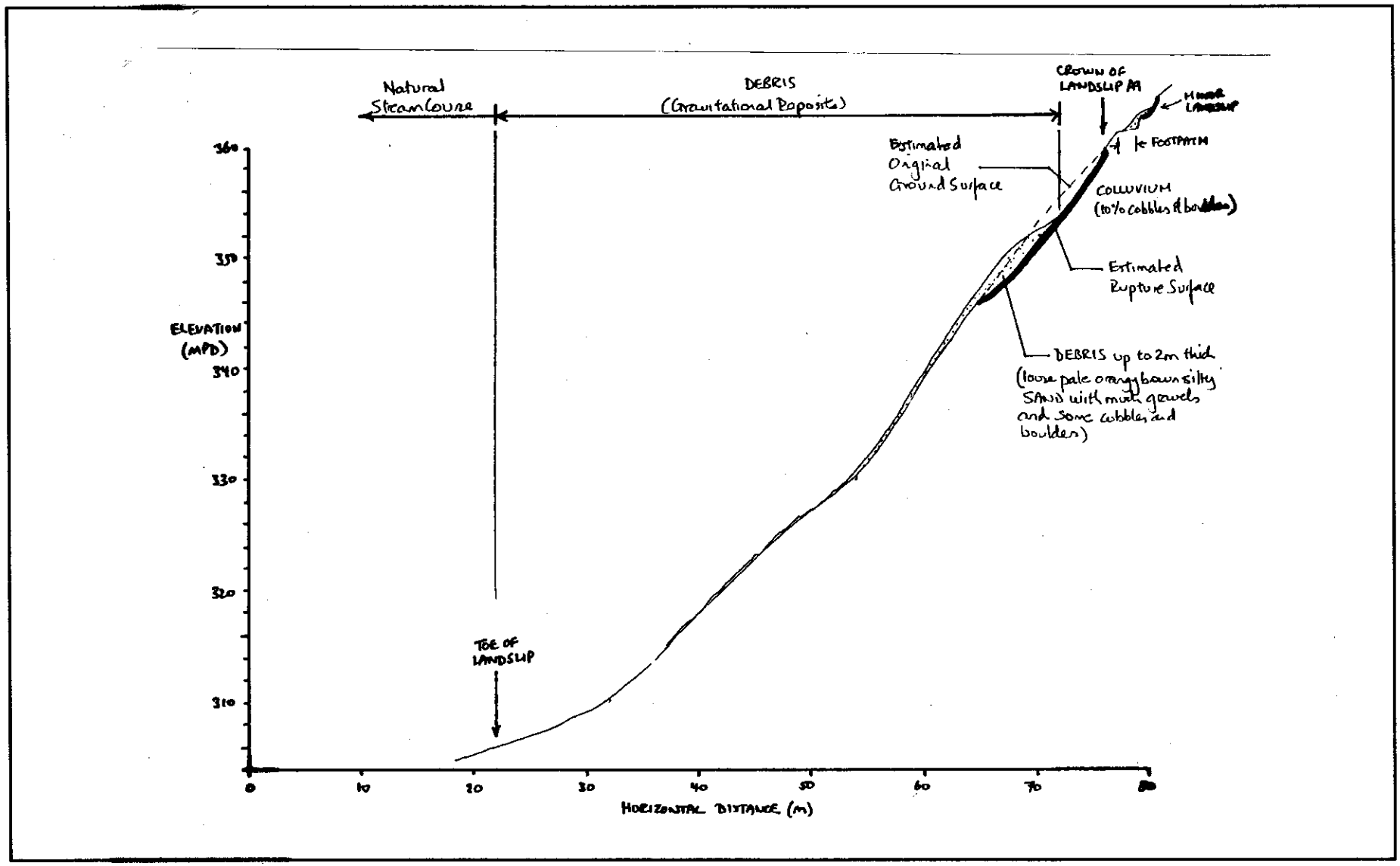

Figure A11 - Cross-section of Landslide A9

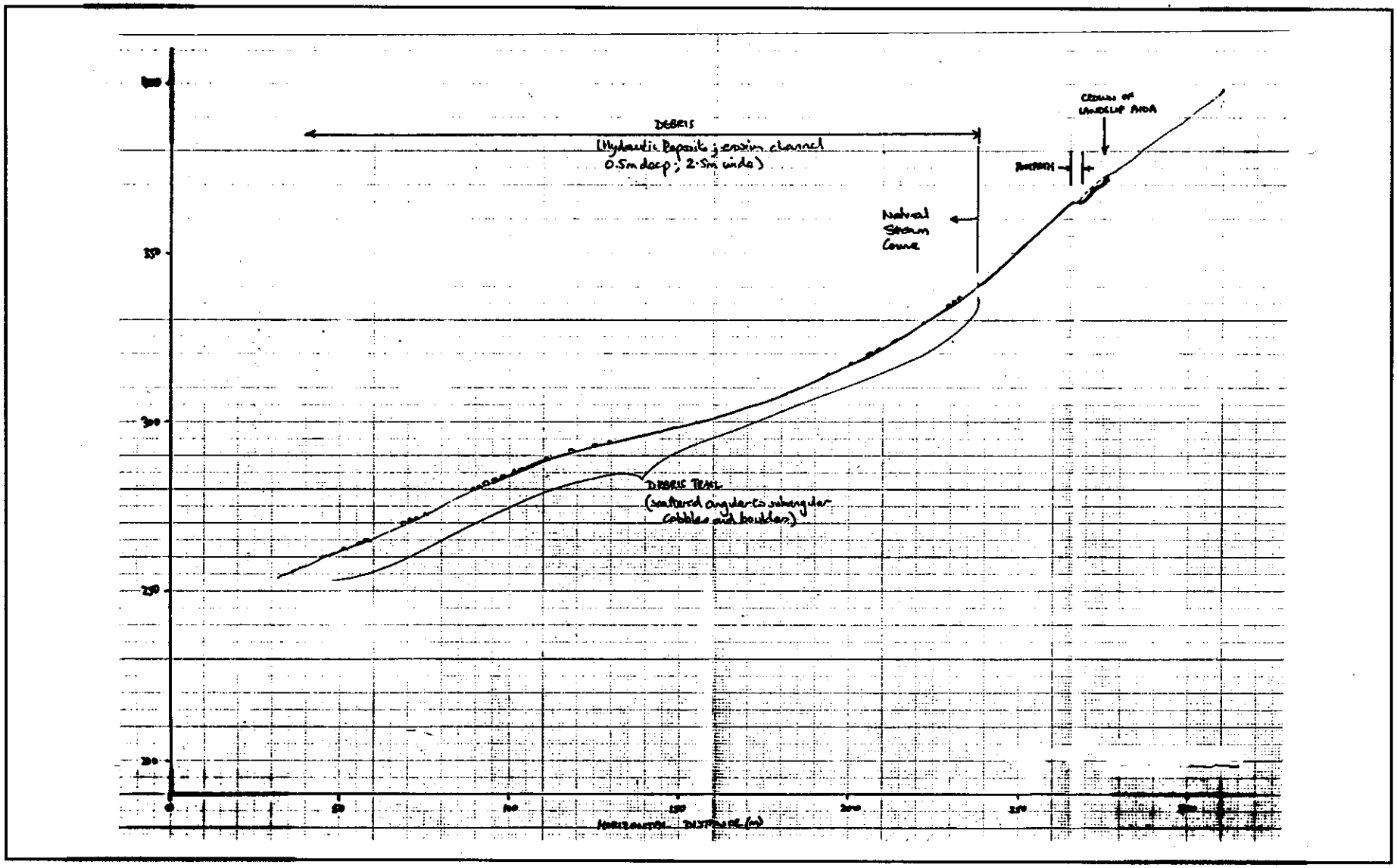

Figure A12 - Cross-section of Landslide A10A

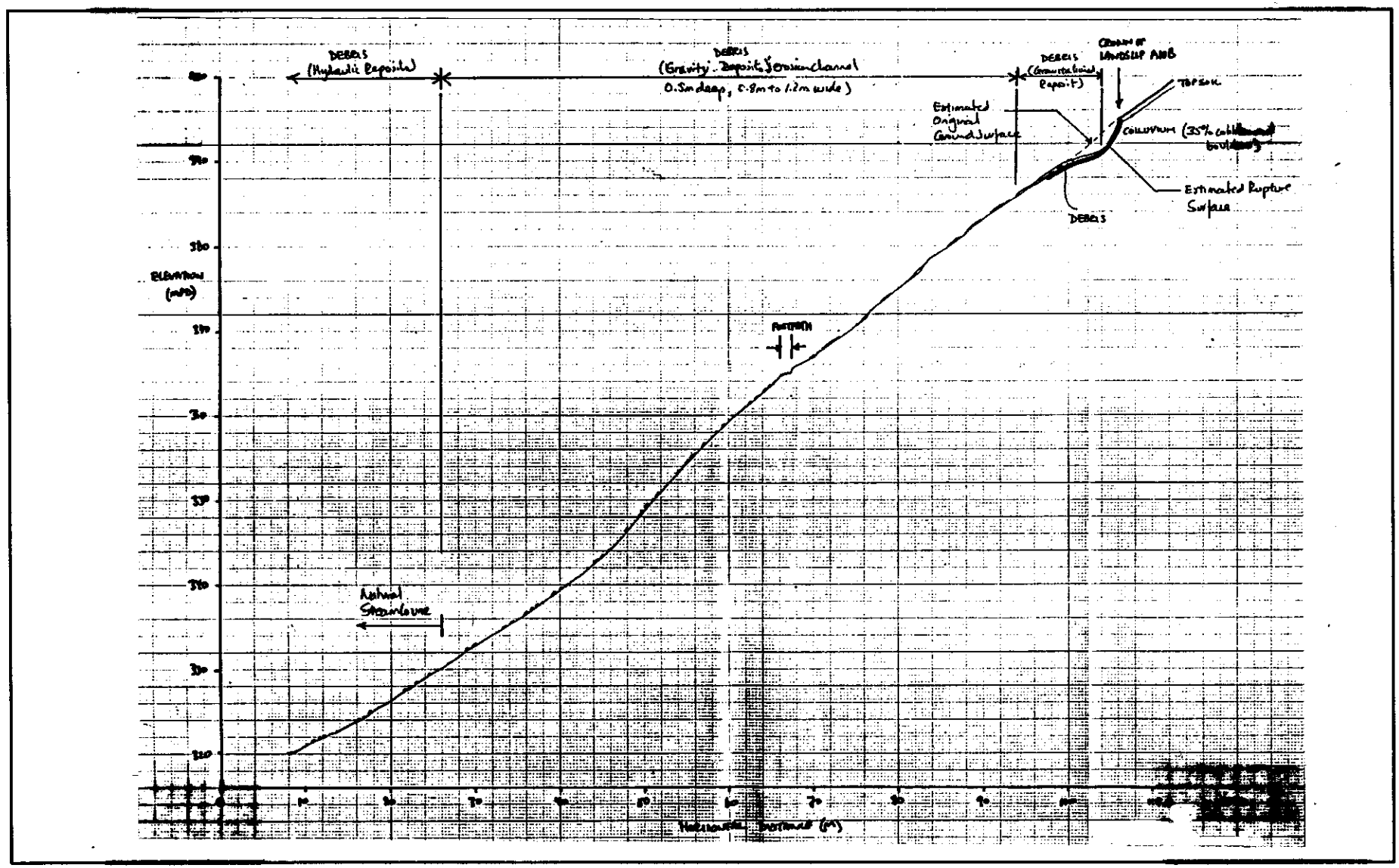

Figure A13 - Cross-section of Landslide A10B

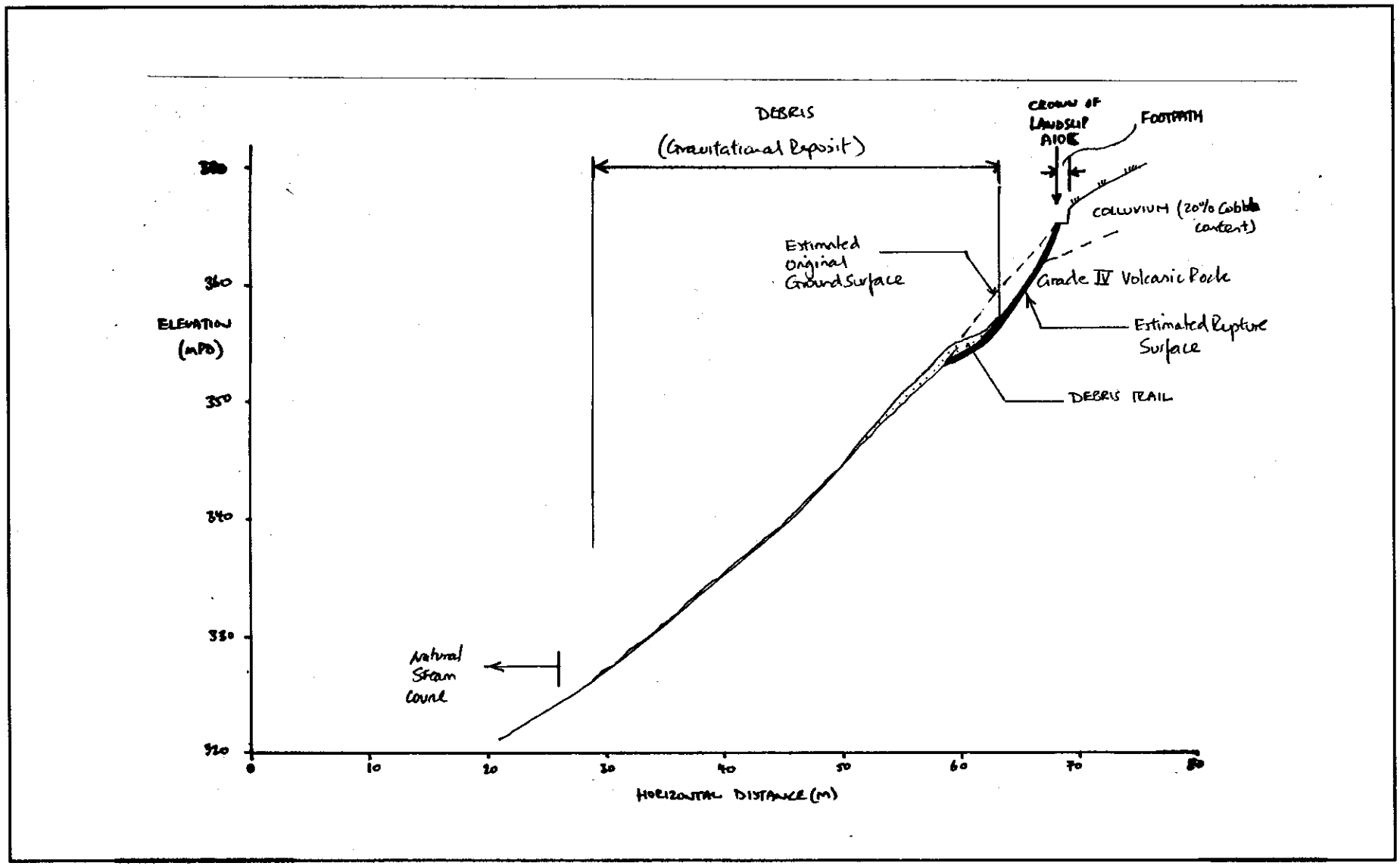

Figure A14 - Cross-section of Landslide A10C

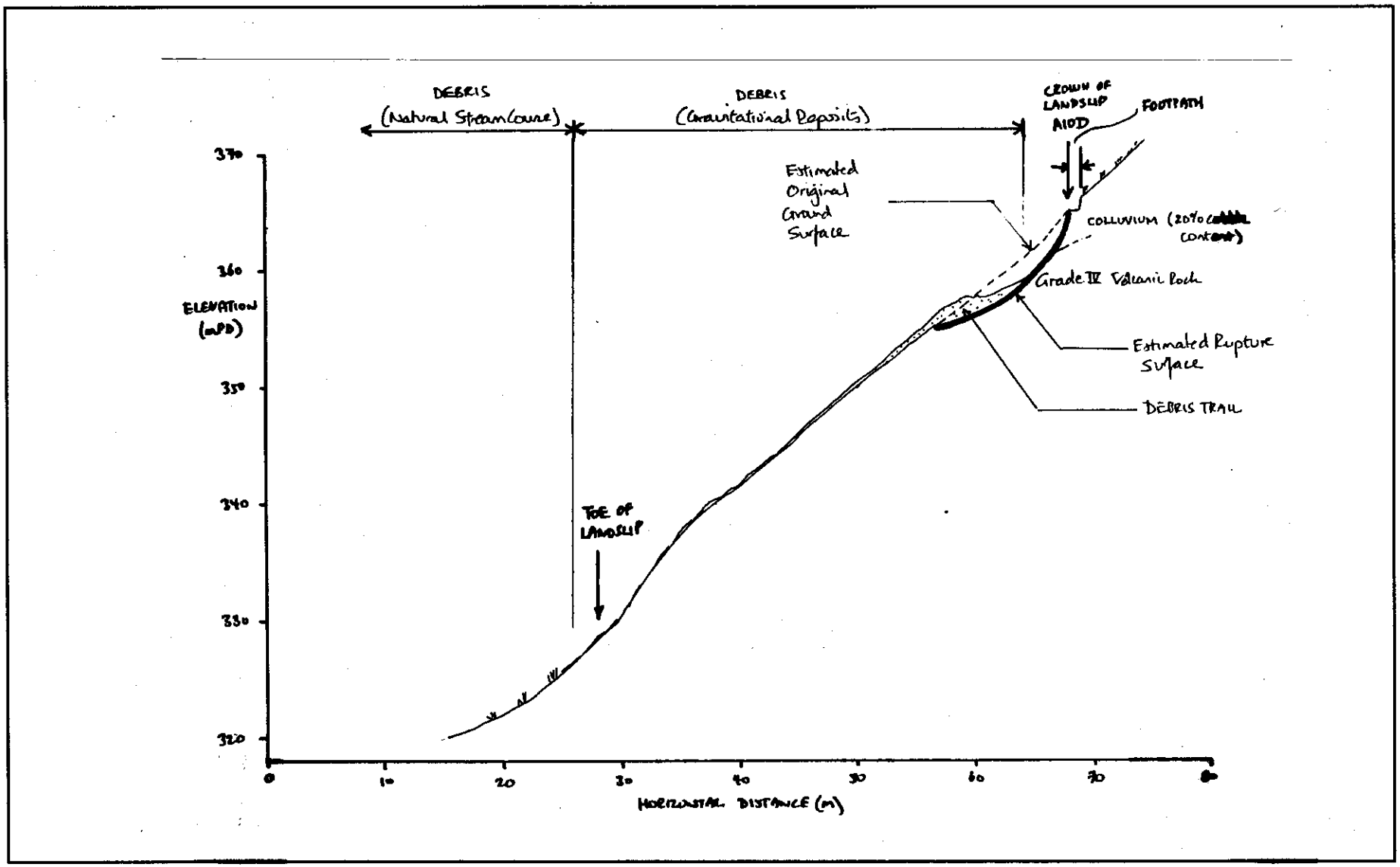

Figure A15 - Cross-section of Landslide A10D

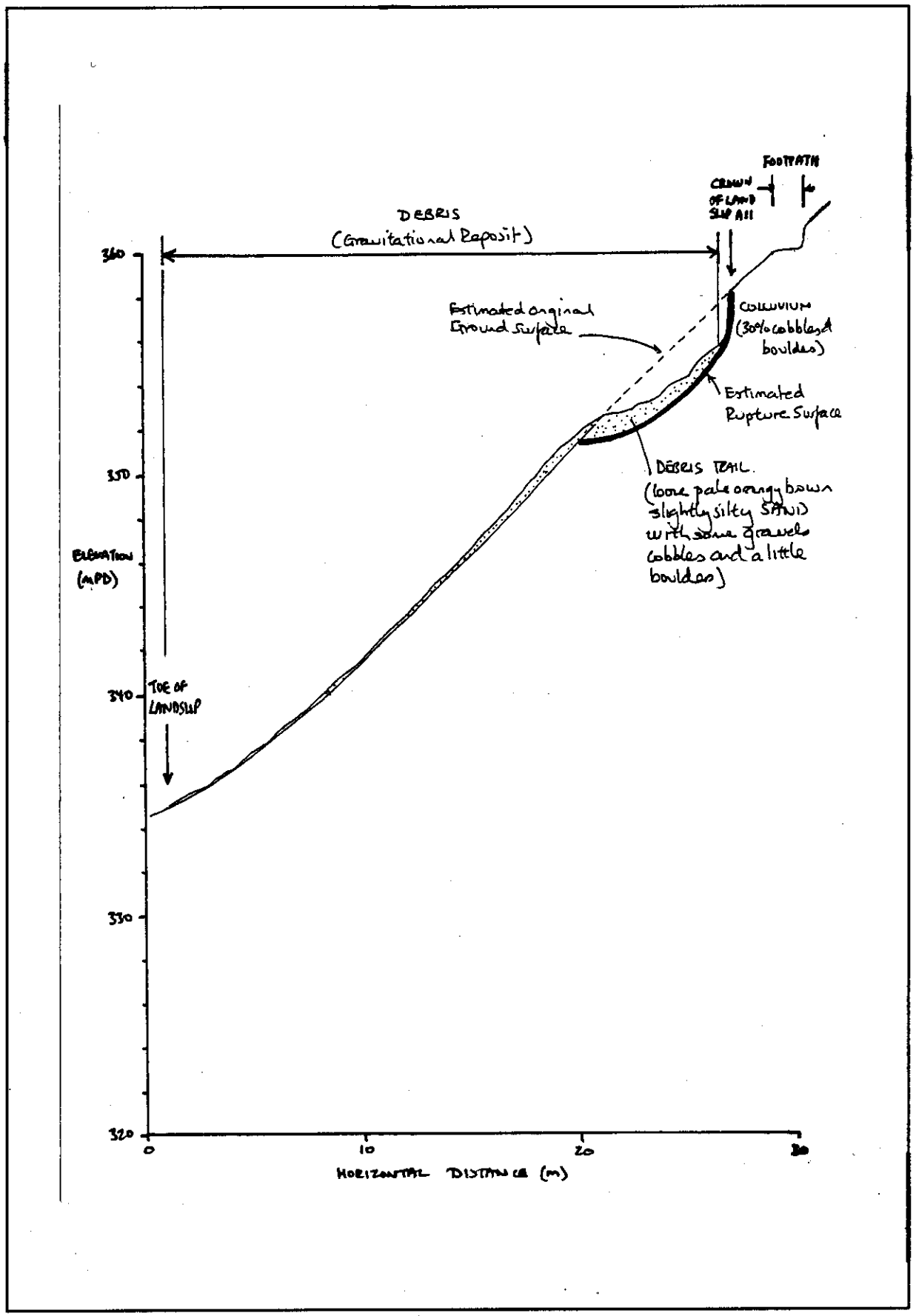

Figure A16 - Cross-section of Landslide A11

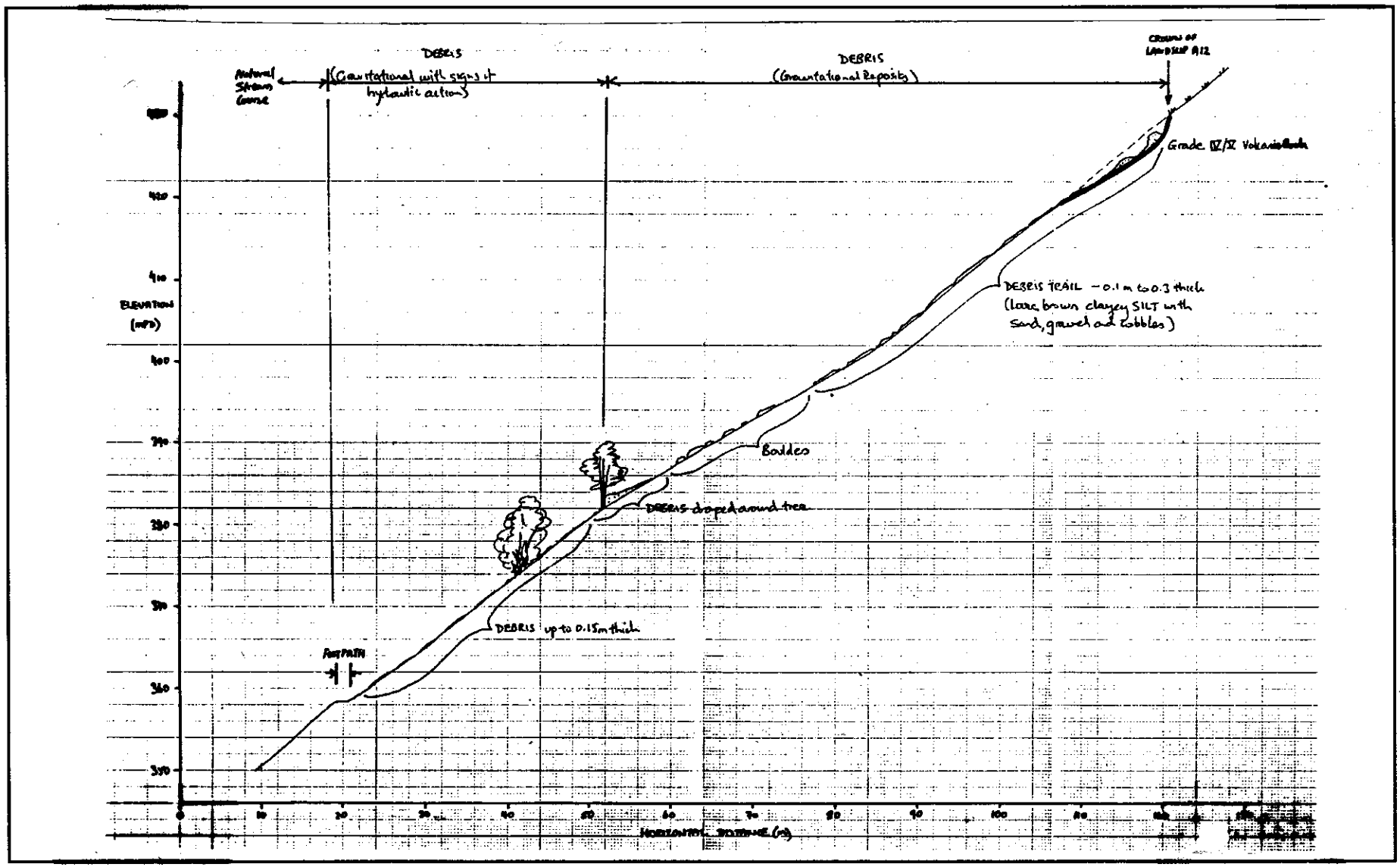

Figure A17 - Cross-section of Landslide A12

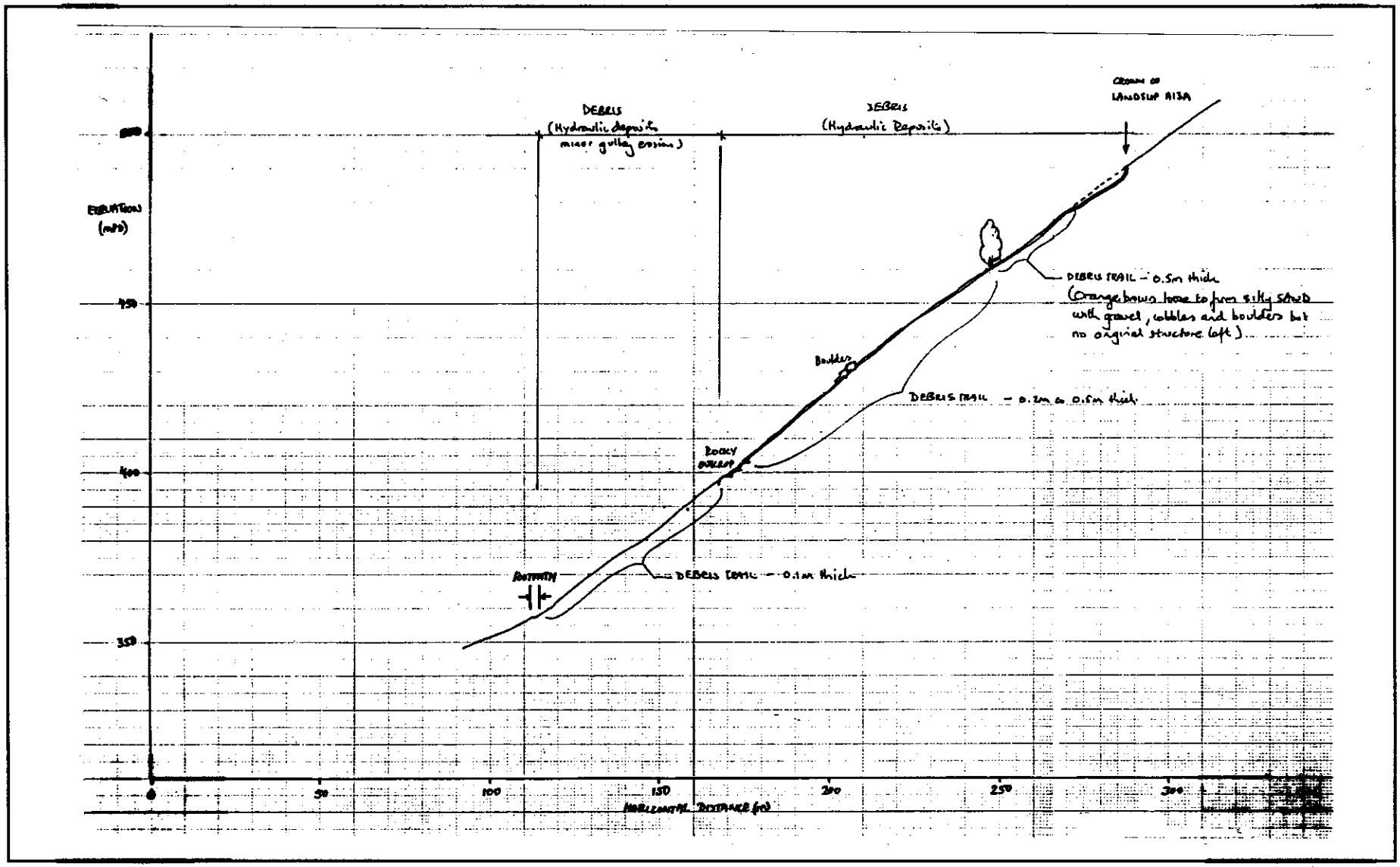

Figure A18 - Cross-section of Landslide A13A

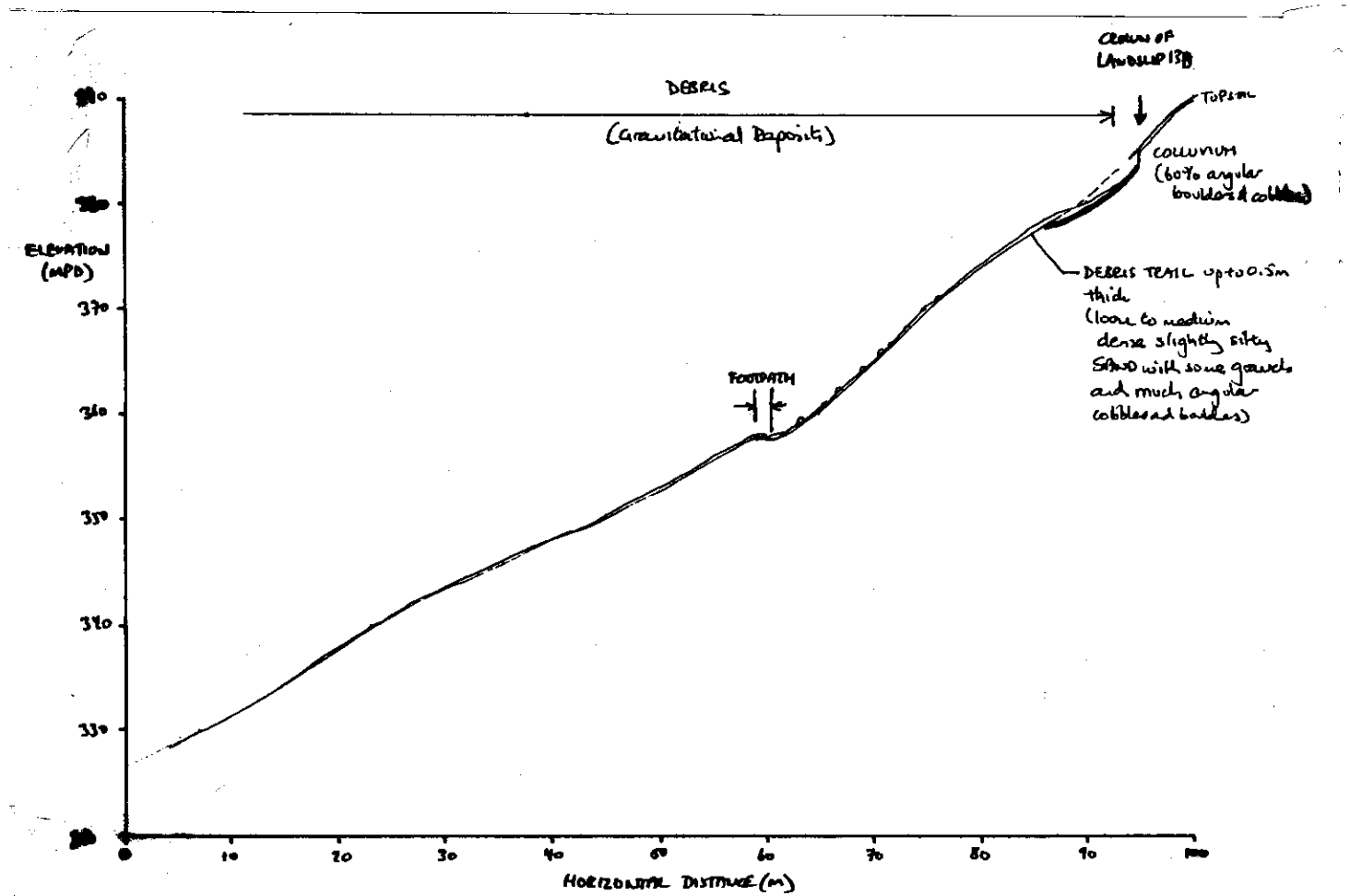

Figure A19 - Cross-section of Landslide A13B

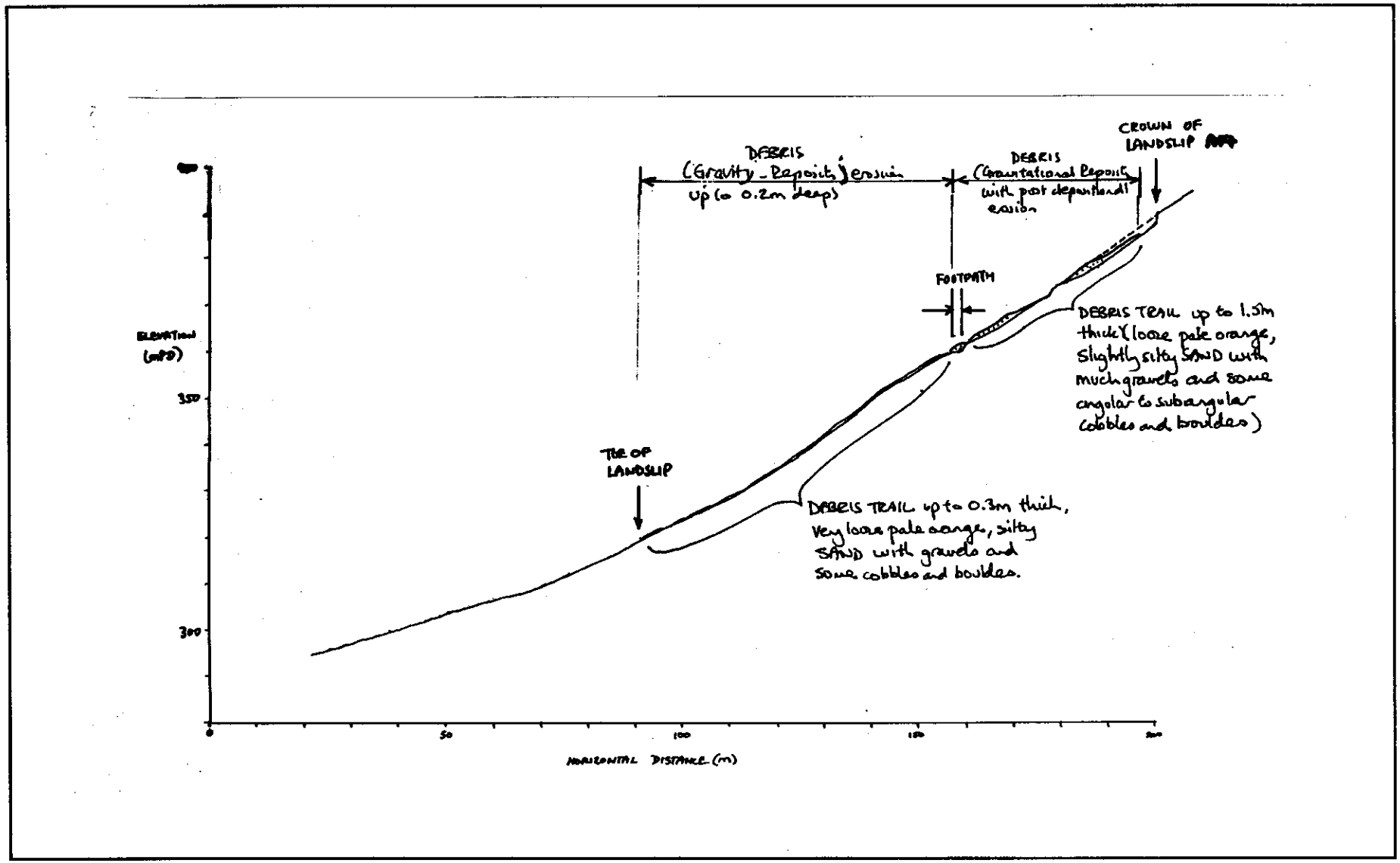

Figure A20 - Cross-section of Landslide A14

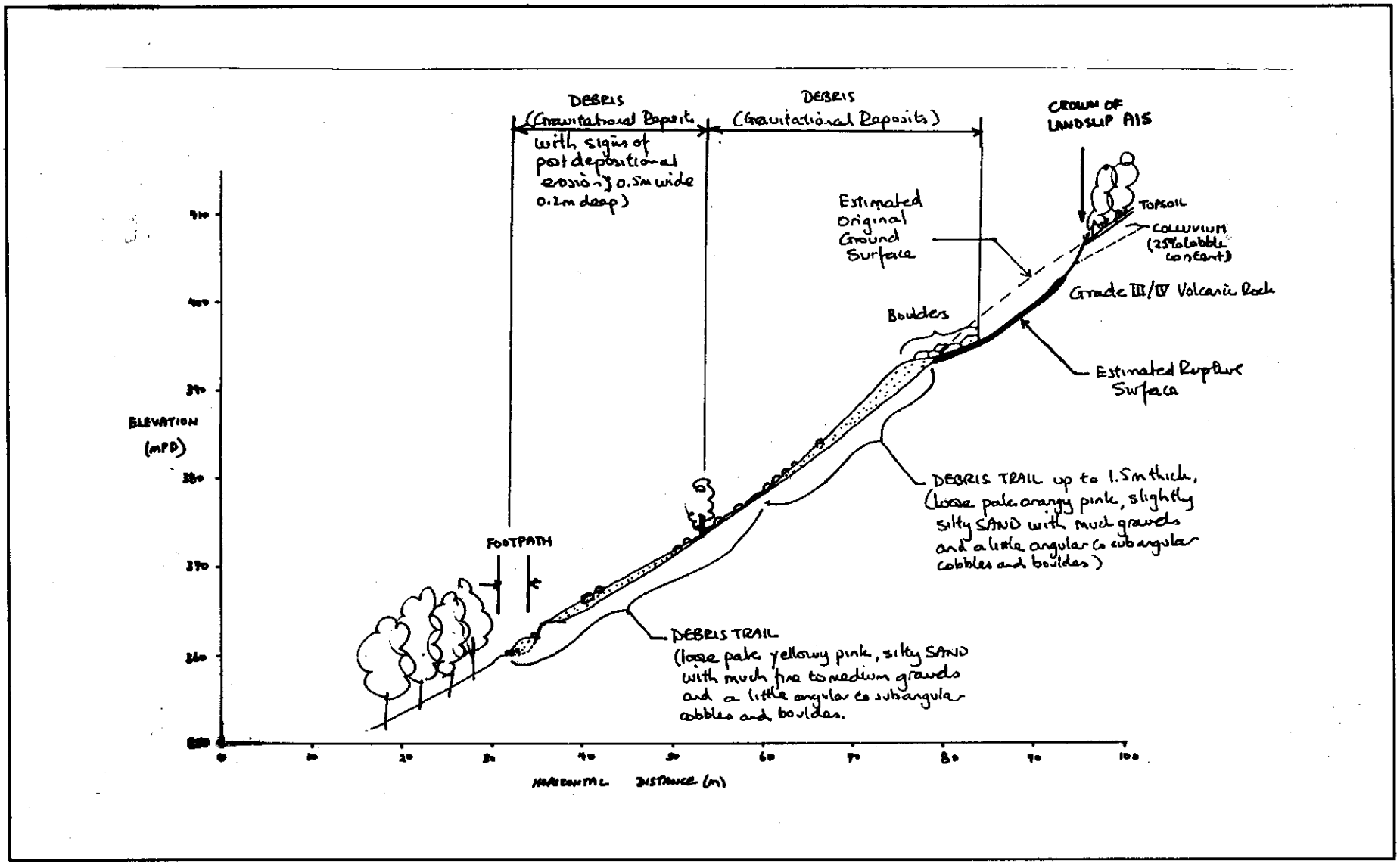

Figure A21 - Cross-section of Landslide A15

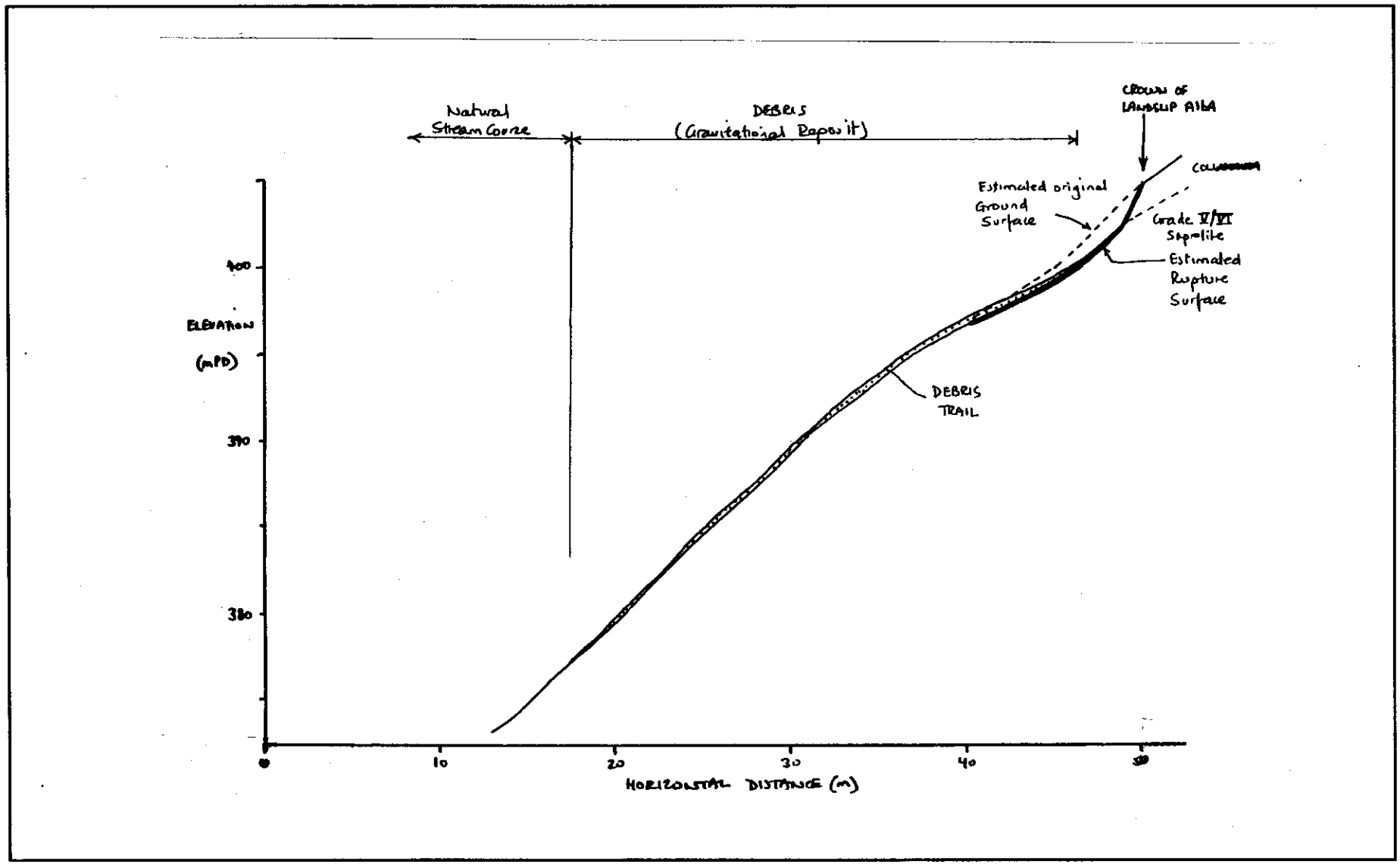

Figure A22 - Cross-section of Landslide A16A

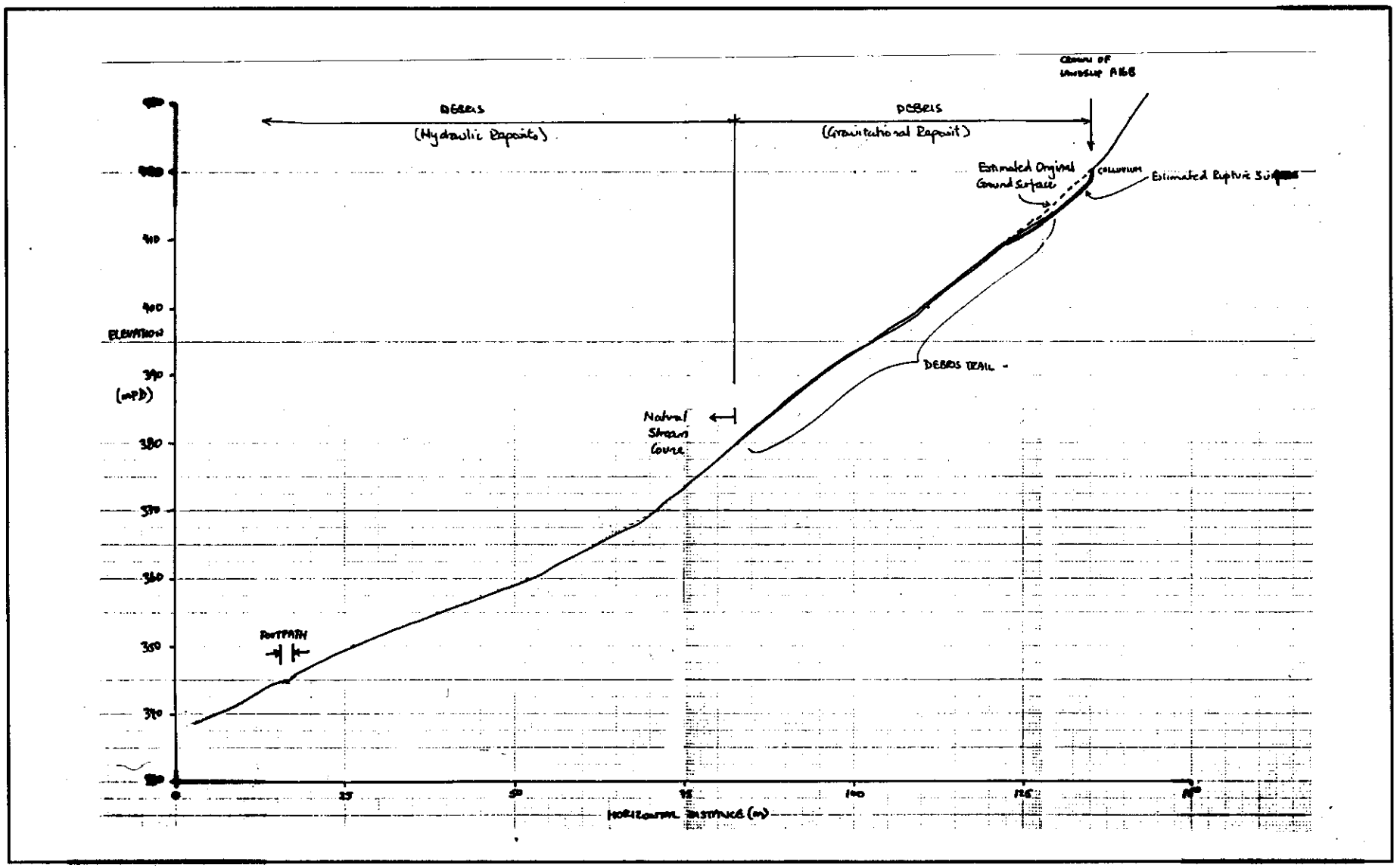

Figure A23 - Cross-section of Landslide A16B

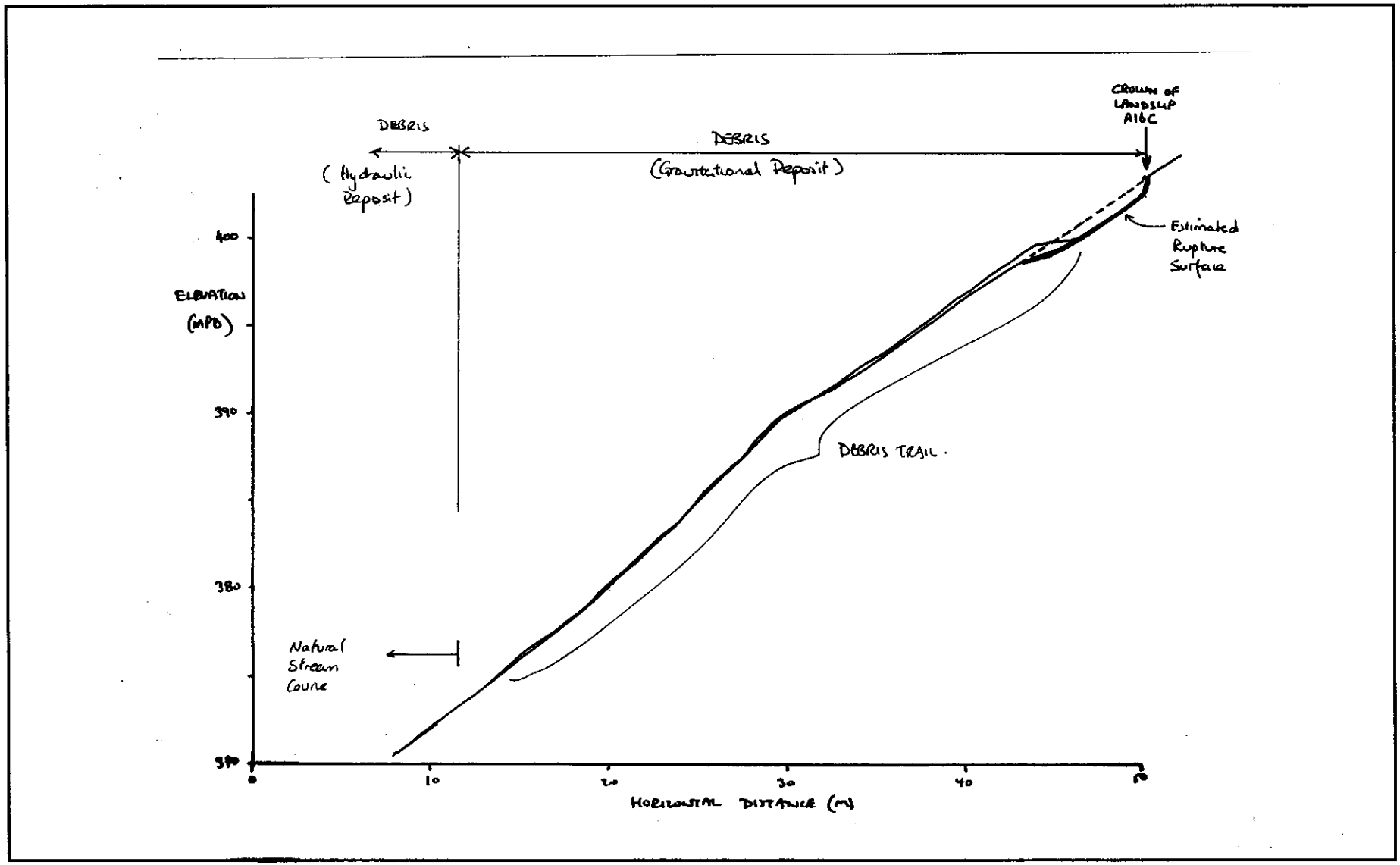

Figure A24 - Cross-section of Landslide A16C

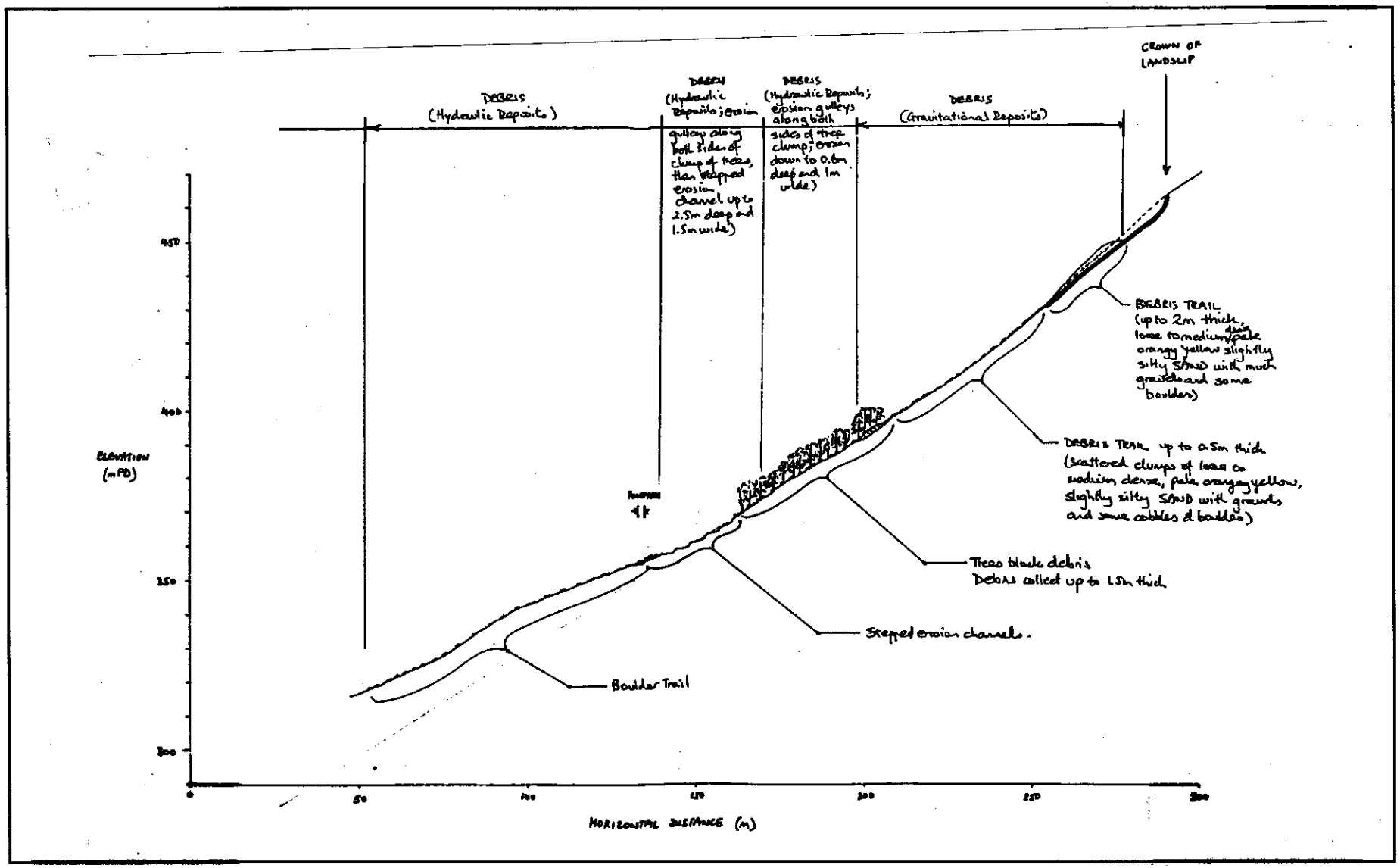

Figure A25 - Cross-section of Landslide A17

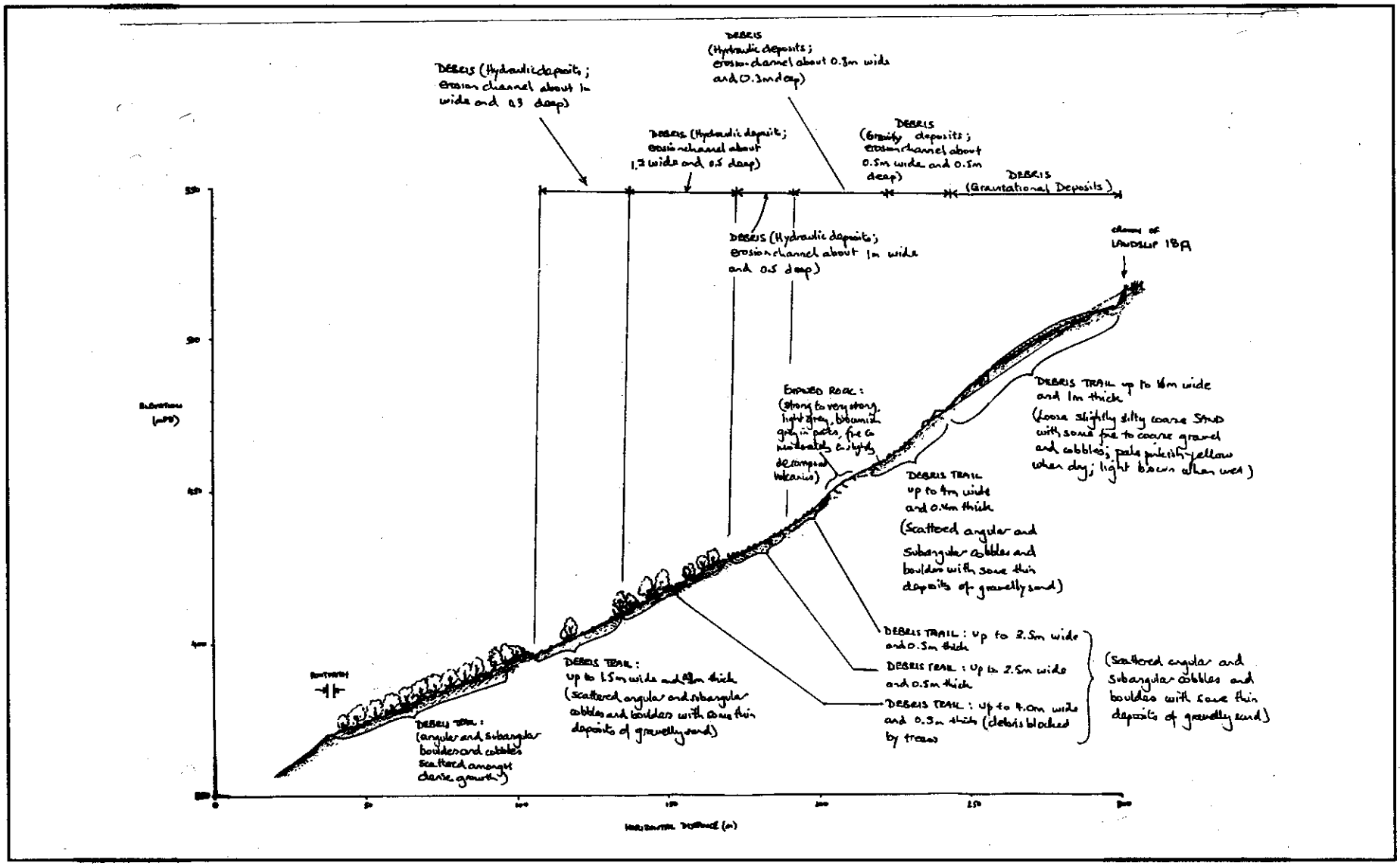

Figure A26 - Cross-section of Landslide A18A

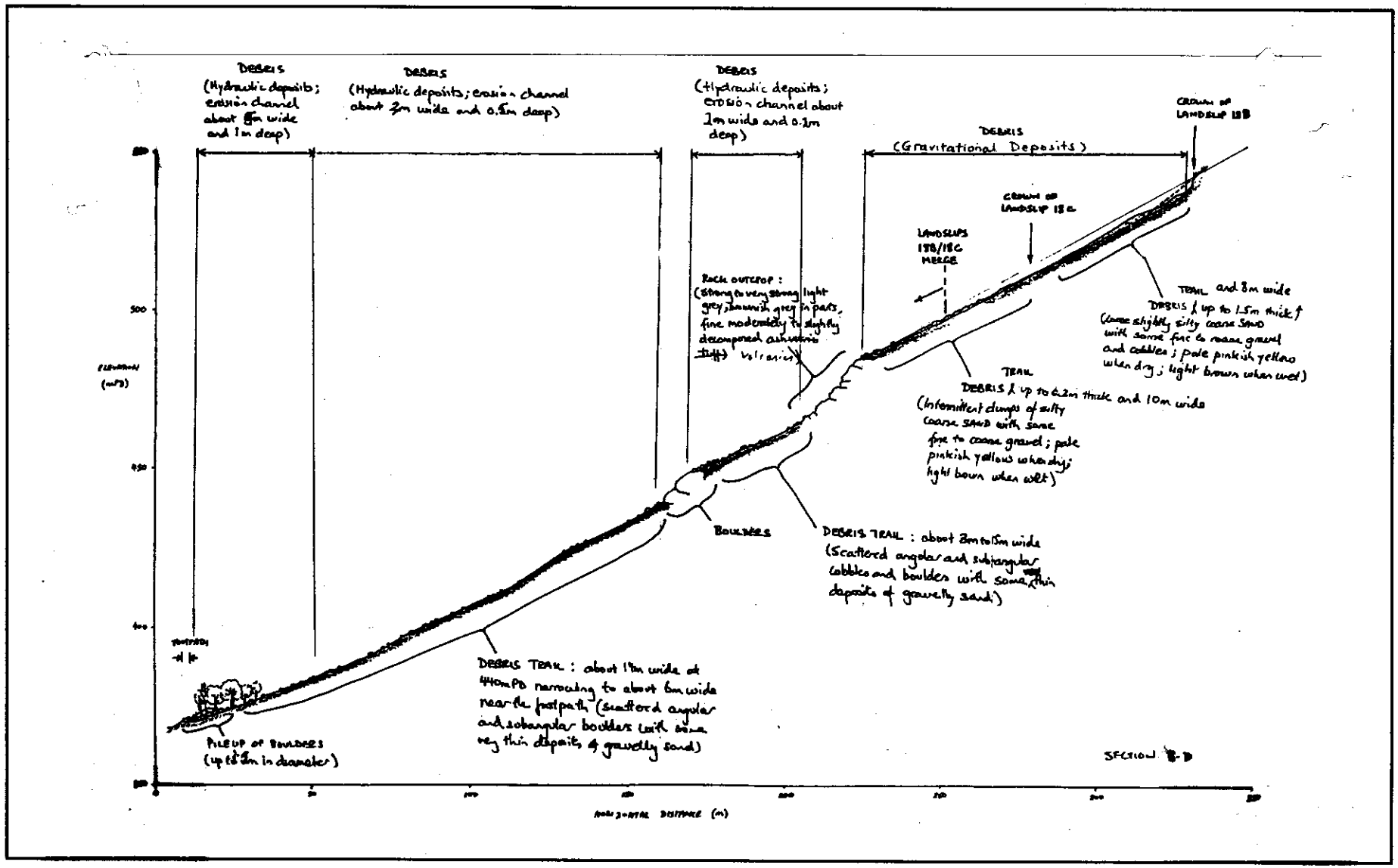

Figure A27 - Cross-section of Landslide A18B

LIST OF PLATES

Plate A1.1 - Aerial View of Landslides A1A & A1B

Plate A1.2 - Oblique View of Landslides A1A & A1B



Plate A1.3 - Main Scarp of Landslide A1A

Plate A1.4 - Main Scarp of Landslide A1A

Plate A1.5 - Downhill View from Crown of Landslide A1A

Plate A1.6 - Pipe Holes at Crown of Landslide A1A

Plate A1.7 - View of Debris Trail of Landslide A1B from Footpath

Plate A1.8 - Uphill View of Debris Trail of Landslide A1B from Footpath

Plate A1.9 - Downhill View of Debris Trail of Landslide A1B

Plate A1.10 - Downhill View of Debris Trail of Landslide A1B

Plate A1.11 - View of Rock Cliff along Debris Trail of Landslide A1B

Plate A1.12 - View from Top of Rock Cliff

Plate A1.13 - Side View of Debris Trail of Landslide A1B from Top of Rock Cliff

Plate A1.14 - View Uphill from Rock Cliff

Plate A1.15 - View of Landslide Scarp A1B from Debris Trail

Plate A1.16 - View of Landslide Scarp A1B from Debris Trail



Plate A1.17 - View of Landslide Scarp A1B

Plate A1.18 - Panoramic View of Landslide Scarp A1B



Plate A1.19 - Close-up of Landslide Scarp A1B

Plate A1.20 - Stream Course below Landslide A1B (CH139 - CH180)

Plate A1.21 - Stream Course below Landslide A1B (CH180 - CH225)

Plate A1.22 - Stream Course below Landslide A1B (CH225 - CH270)

Plate A1.23 - Stream Course below Landslide A1B (from about CH270 onward)

Plate A2.1 - Aerial View of Landslides A2 & A3

Plate A2.2 - Oblique View of Landslides A2 & A3

Plate A2.3 - Uphill View of Debris Trail of Landslide A2

Plate A2.4 - Downhill View from Scarp of Landslide A2

Plate A2.5 - Downhill View of Debris Trail of Landslide A2

Plate A2.6 - Oblique View of Landslide A2

Plate A2.7 - Close-up of Landslide A2

Plate A2.8 - Panoramic View of Main Scarp of Landslide A2

Plate A3.1 - Uphill View of Landslide A3 from Footpath

Plate A3.2 - Downhill View of Debris Trail of Landslide A3

Plate A3.3 - Oblique View of Landslide A3

Plate A3.4 - Panoramic View of Main Scarp of Landslide A3

Plate A3.5 - Close-up of Main Scarp of Landslide A3

Plate A4.1 - Aerial View of Landslide A4

Plate A4.2 - Uphill View of Debris Trail of Landslide A4

Plate A4.3 - Downhill View of Debris Trail from Landslide Scarp A4

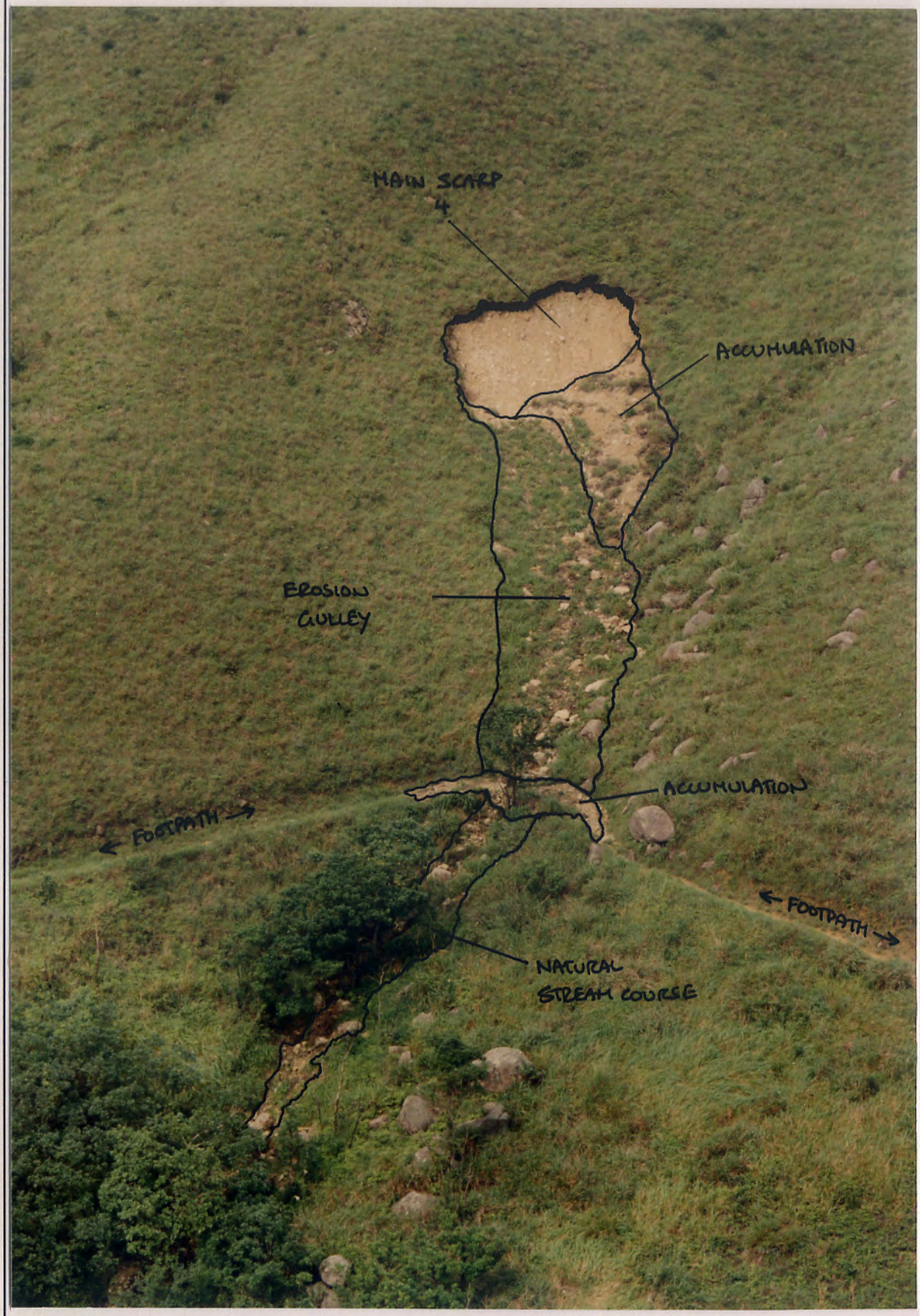

Plate A4.4 - Oblique View of Landslide A4

Plate A4.5 - Close-up of Landslide Scarp A4

Plate A4.6 - Western Side of Main Scarp A4

Plate A4.7 - Crown of Landslide A4

Plate A5.1 - Aerial View of Landslides A5A, A5B & A6

Plate A5.2 - Oblique View of Landslides A5A, A5B & A6



Plate A5.3 - Uphill View of Debris Trail toward Main Scarp A5A

Plate A5.4 - Uphill View of Landslide A5A

Plate A5.5 - Oblique View of Landslide Scarp A5A

Plate A5.6 - Oblique View of Landslide A5A

Plate A5.7 - Oblique View of Stream Course below Landslide A5A

Plate A5.8 - Oblique View of Stream Course below Landslide A5A

Plate A5.9 - Downhill View of Debris Trail from Main Scarp A5B

Plate A5.10 - Downhill View of Debris Trail of Landslide A5B

Plate A5.11 - Debris Deposited along Trail of Landslide A5B

Plate A5.12 - Oblique View of Landslide A5B

Plate A5.13 - Close-up of Main Scarp of Landslide A5B

Plate A6.1 - Oblique View of Landslide A6

Plate A6.2 - Downhill View from Landslide Scarp A6

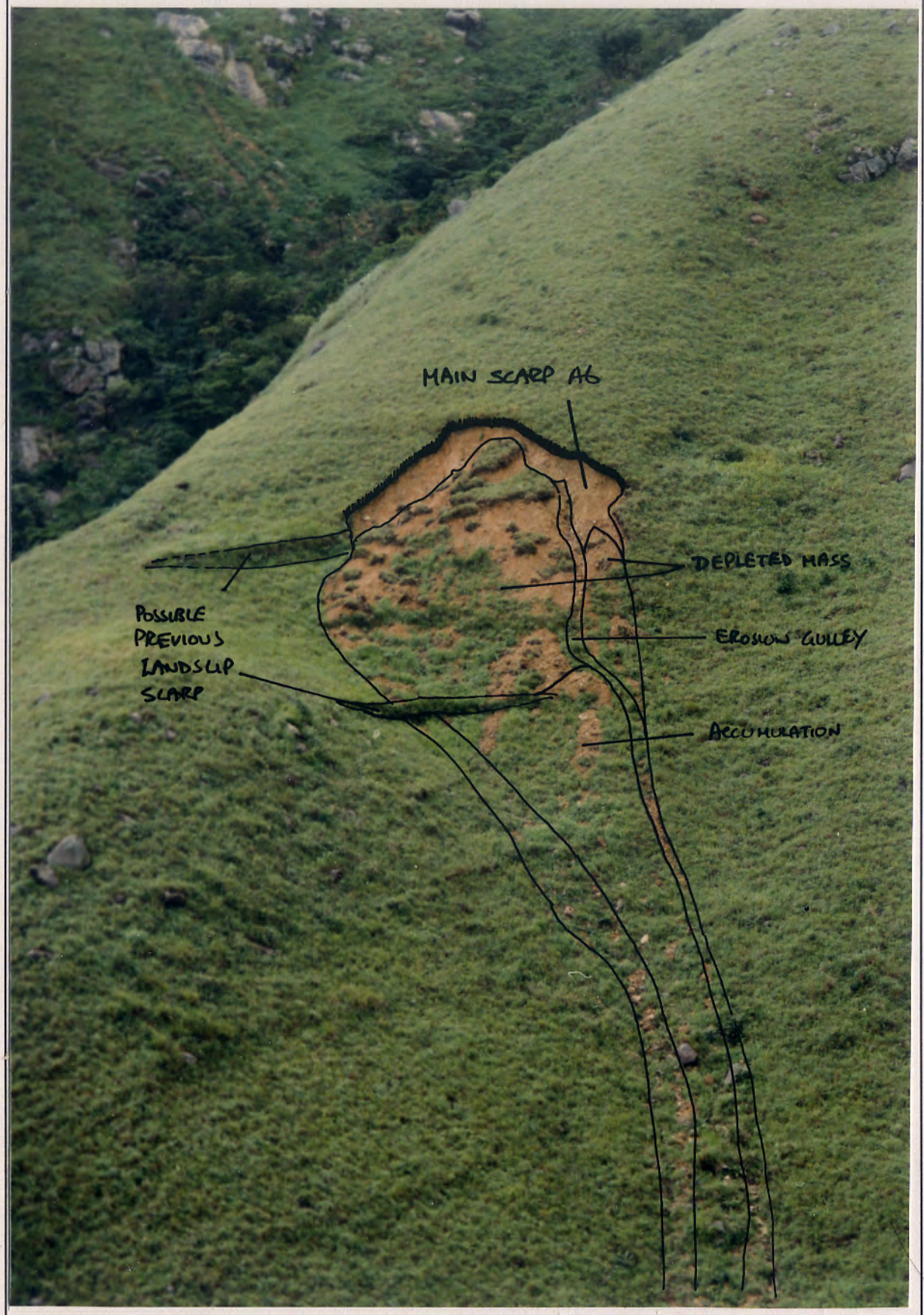

Plate A6.3 - Close-up of Landslide A6

Plate A6.4 - Uphill View of Debris Trail towards Main Scarp A6

Plate A6.5 - Eastern Side of Landslide Scarp A6

Plate A6.6 - Downhill View of Landslide Scarp A6



Plate A6.7 - Side View of Landslide Scarp A6

Plate A7.1 - Aerial View of Landslides A7, A8 & A9

Plate A7.2 - Oblique View of Landslide A7

Plate A7.3 - Downhill View of Debris Trail from Footpath

Plate A7.4 - View of Debris Trail of Landslide A7 at Footpath Level

Plate A7.5 - Oblique View of Landslide A7

Plate A7.6 - Close-up of Landslide Scarp A7

Plate A8.1 - Oblique View of Landslide A8

Plate A8.2 - Oblique View of Landslide A8

Plate A9.1 - Oblique View of Landslide A9

Plate A9.2 - Minor Landslide Adjacent to Footpath above Landslide A9

Plate A9.3 - Close-up of Minor Landslide Adjacent to Footpath

Plate A9.4 - Pipe Holes at Minor Landslide Adjacent to Footpath

Plate A10.1 - Aerial View of Landslides A10 & A11

Plate A10.2 - Oblique View of Landslides A10A, A10B, A10C, A10D & A10E

Plate A10.3 - Oblique View of Debris Trail of Landslide Group A10

Plate A10.4 - Oblique View of Debris Trail of Landslide Group A10

Plate A10.5 - Oblique View of Landslides A10A & A10B

Plate A10.6 - View of Landslide Scarp A10A

Plate A10.7 - View of Landslide Scarp A10A

Plate A10.8 - Volcanic Rock Exposed at Footpath below Landslide A10B

Plate A10.9 - Oblique View of Landslides A10C & A10D

Plate A10.10 - Oblique View of Debris Trail below Landslides A10C & A10D



Plate A10.11 - Side View of Landslides A10C & A10D

Plate A10.12 - Eastern Side of Landslide A10D

Plate A10.13 - Western Side of Landslide A10D

Plate A11.1 - Landslide A11

Plate A11.2 - Oblique View of Landslide A11

Plate A12.1 - Aerial View of Landslides A12, A13 & A14

Plate A12.2 - Uphill View of Landslide A12

Plate A12.3 - Close-up of Main Scarp A12

Plate A12.4 - Close-up of Main Scarp A12

Plate A13.1 - Oblique View of Landslide A13A

Plate A13.2 - Uphill View of Debris Trail of Landslide A13A

Plate A13.3 - Deposition of Debris along Debris Trail of Landslide A13A

Plate A13.4 - Deposition of Debris along Debris Trail of Landslide A13A

Plate A13.5 - Uphill View of Main Scarp A13A

Plate A13.6 - Signs of Surface Water Action along Debris Trail of Landslide A13A

Plate A13.7 - Close-up of Landslide Scarp A13A

Plate A13.8 - Close-up of Crown of Landslide A13A

Plate A13.9 - Close-up of Crown of Landslide A13A

Plate A13.10 - Oblique View of Landslide A13B

Plate A13.11 - Deposition along Debris Trail of Landslide A13B

Plate A13.12 - Close-up of Main Scarp A13B

Plate A13.13 - Panoramic View of Main Scarp A13B

Plate A13.14 - Close-up of Main Scarp A13B

Plate A14.1 - Oblique View of Landslides A13B & A14

Plate A14.2 - Oblique View of Landslide A14

Plate A14.3 - Downhill View of Debris Trail from Landslide Scarp A14

Plate A14.4 - Close-up of Landslide A14

Plate A14.5 - Oblique View of Debris Trail of Landslide A14

Plate A14.6 - Oblique View of Debris Trail of Landslide A14

Plate A14.7 - Panoramic View of Landslide Scarp A14

Plate A15.1 - Aerial View of Landslides A14 & A15

Plate A15.2 - Uphill View of Landslide A15

Plate A15.3 - Downhill View of Debris Trail of Landslide A15

Plate A15.4 - Oblique View of Landslide A15

Plate A15.5 - Close-up of Landslide Scarp A15

Plate A16.1 - Aerial View of Landslide Group A16

Plate A16.2 - Oblique View of Landslide A16A



Plate A16.3 - View of Debris Trail of Landslide Group A16 from Footpath

Plate A16.4 - Uphill View of Debris Trail of Landslide A16A

Plate A16.5 - Oblique View of Landslide A16A

Plate A16.6 - Close-up of Landslide Scarp A16

Plate A16.7 - Oblique View of Landslides A16B & A16C

Plate A16.8 - Panoramic View of Landslide Scarp A16B

Plate A16.9 - Close-up of Landslide Scarp A16B

Plate A16.10 - Oblique View of Landslides A16B & A16C

Plate A16.11 - Panoramic View of Landslide Scarp A16C

Plate A16.12 - Close-up of Soil Pipes in the Main Scarp of Landslide A16A

Plate A16.13 - Close-up of Soil Pipes in the Main Scarp of Landslide A16B

Plate A17.1 - Aerial View of Landslide A17

Plate A17.2 - Uphill View Showing Extensive Erosion along the Debris Trail of Landslide A17

Plate A17.3 - Extensive Erosion along the Debris Trail of Landslide A17

Plate A17.4 - Downhill View of Debris Trail of Landslide A17

Plate A17.5 - Oblique View of Landslide A17

Plate A17.6 - Close-up of Landslide Scarp A17A



Plate A17.7 - Close-up of Landslide Scarp A17B

Plate A18.1 - Aerial View of Landslide Group A18

Plate A18.2 - Downhill View of Debris Trail of Landslide A18A

Plate A18.3 - Uphill View of Debris Trail of Landslide A18A

Plate A18.4 - Deposition along Debris Trail of Landslide A18A

Plate A18.5 - Oblique View of Landslide A18A

Plate A18.6 - Close-up of Main Scarp A18A

Plate A18.7 - Accumulation of Large Boulders at Footpath below Landslides A18B & A18C

Plate A18.8 - Signs of Surface Water Action along Debris Trail of Landslides A18B & A18C

Plate A18.9 - Signs of Surface Water Action along Debris Trail of Landslides A18B & A18C

Plate A18.10 - Downhill View of Debris Trail from Landslide A18C

Plate A18.11 - Downhill View of Debris Trail from Landslide A18B



Plate A18.12 - Oblique View of Landslides A18B & A18C

Plate A18.13 - Close-up of Landslide Scarp A18B



Plate A18.14 - Close-up of Landslide Scarp A18C