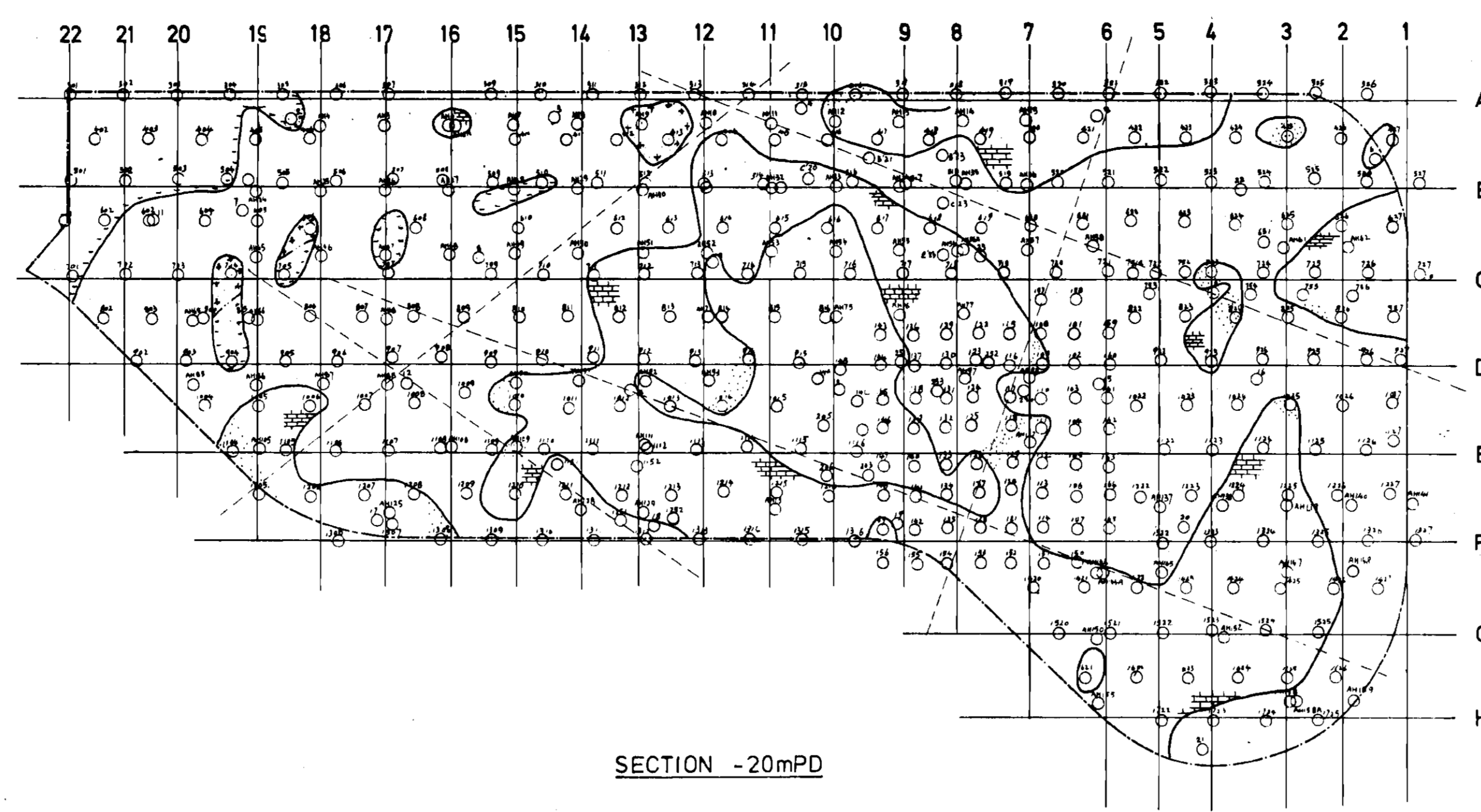
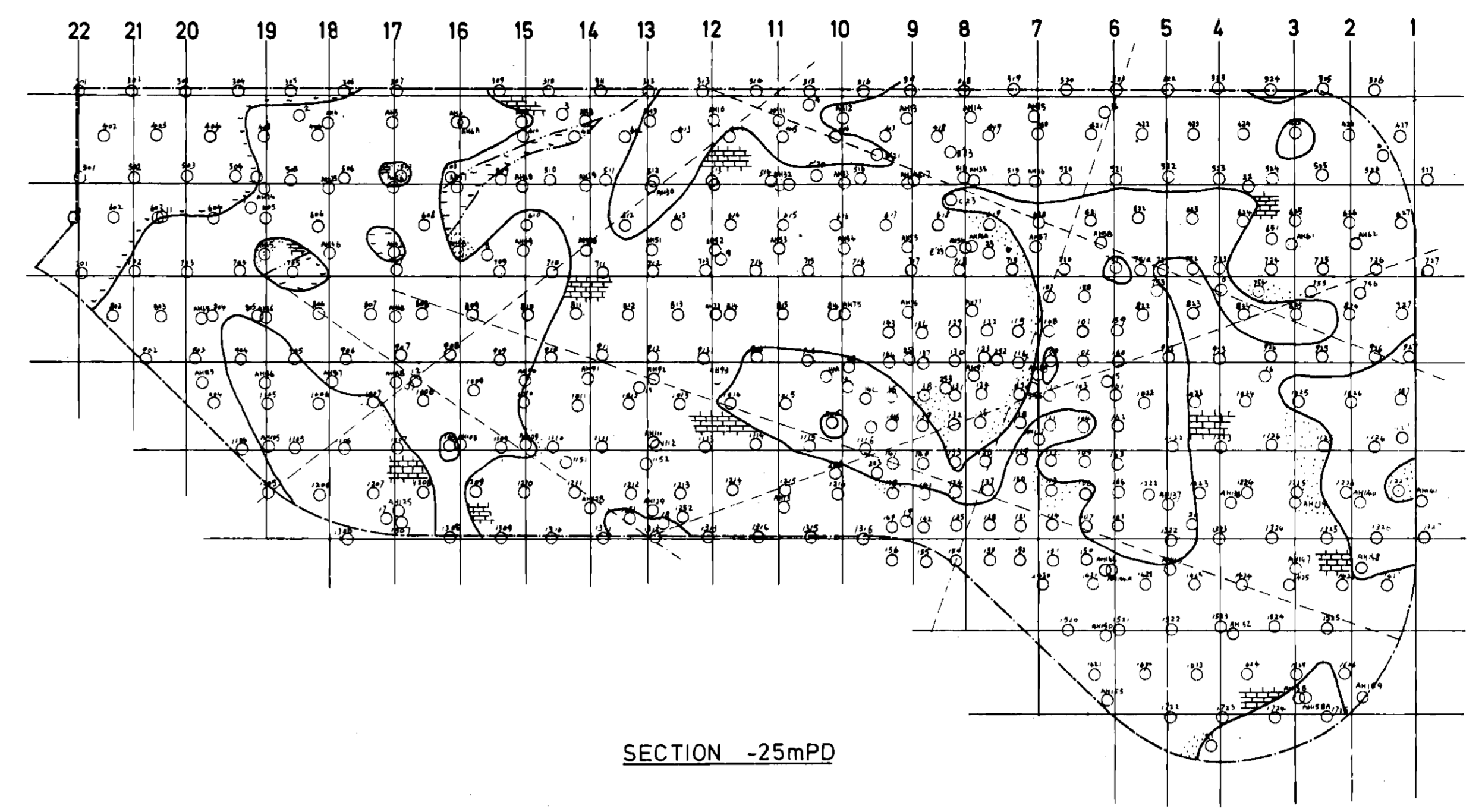


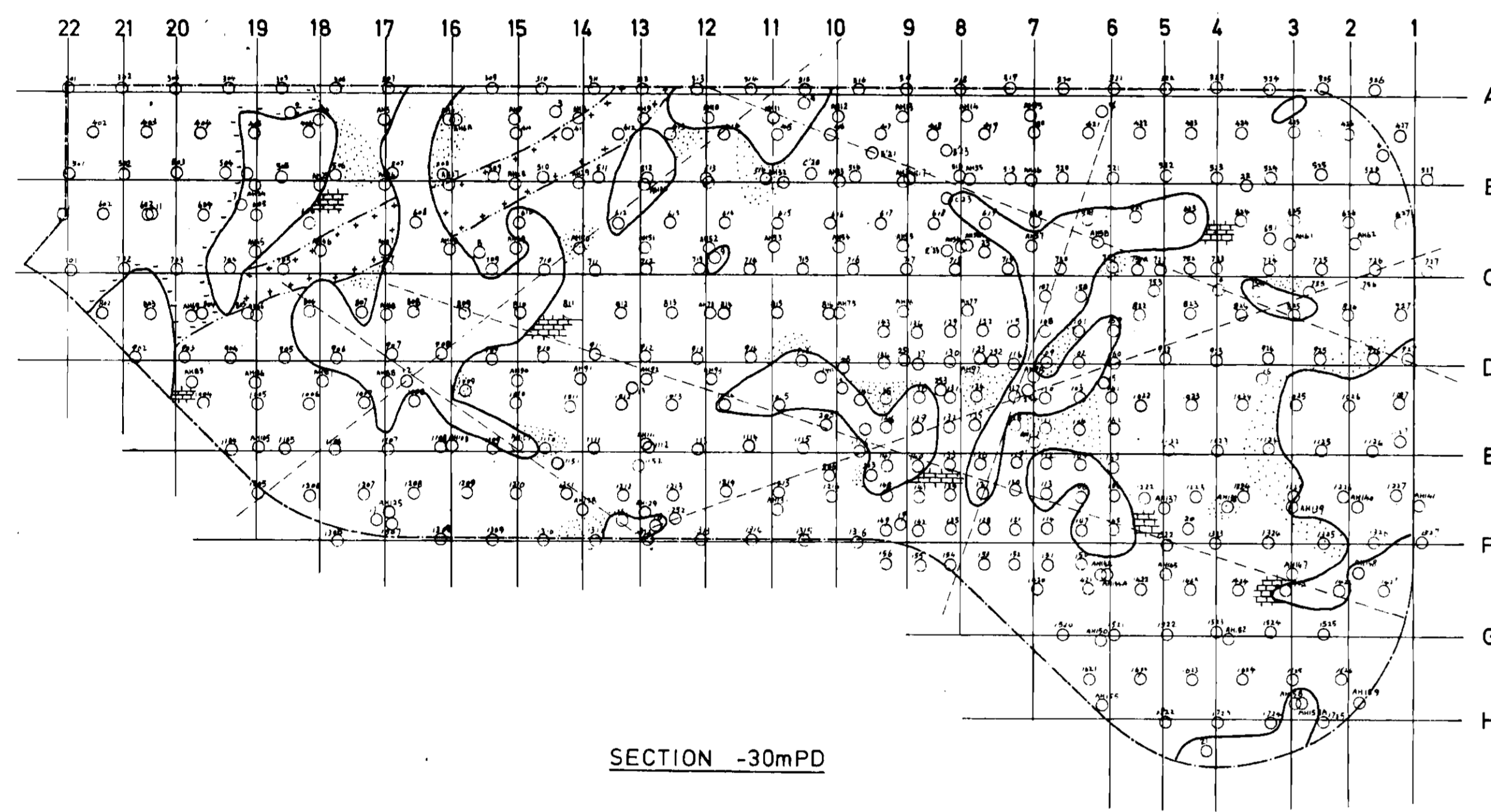
SECTION -15mPD



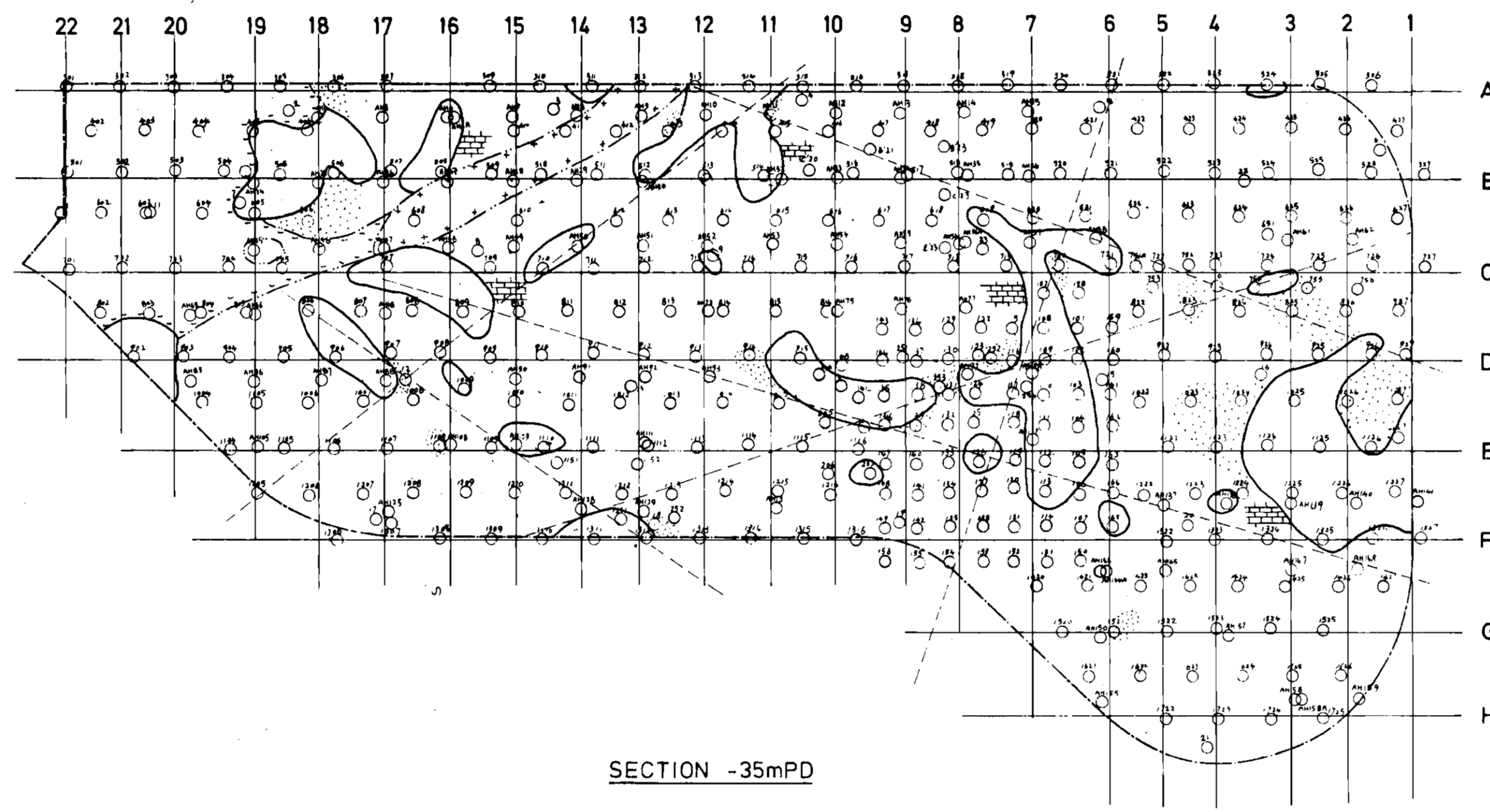
SECTION -20mPD



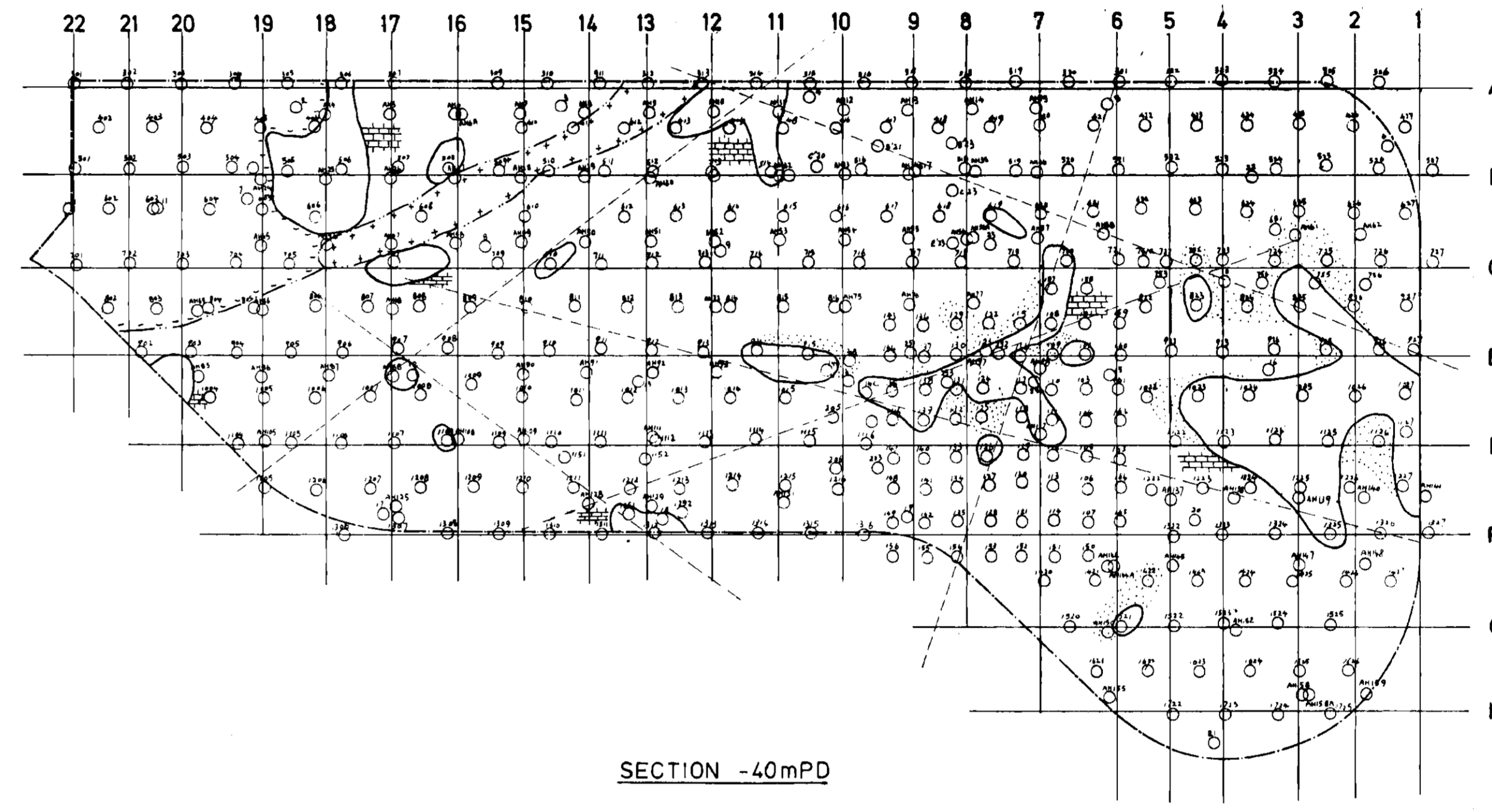
SECTION -25mPD



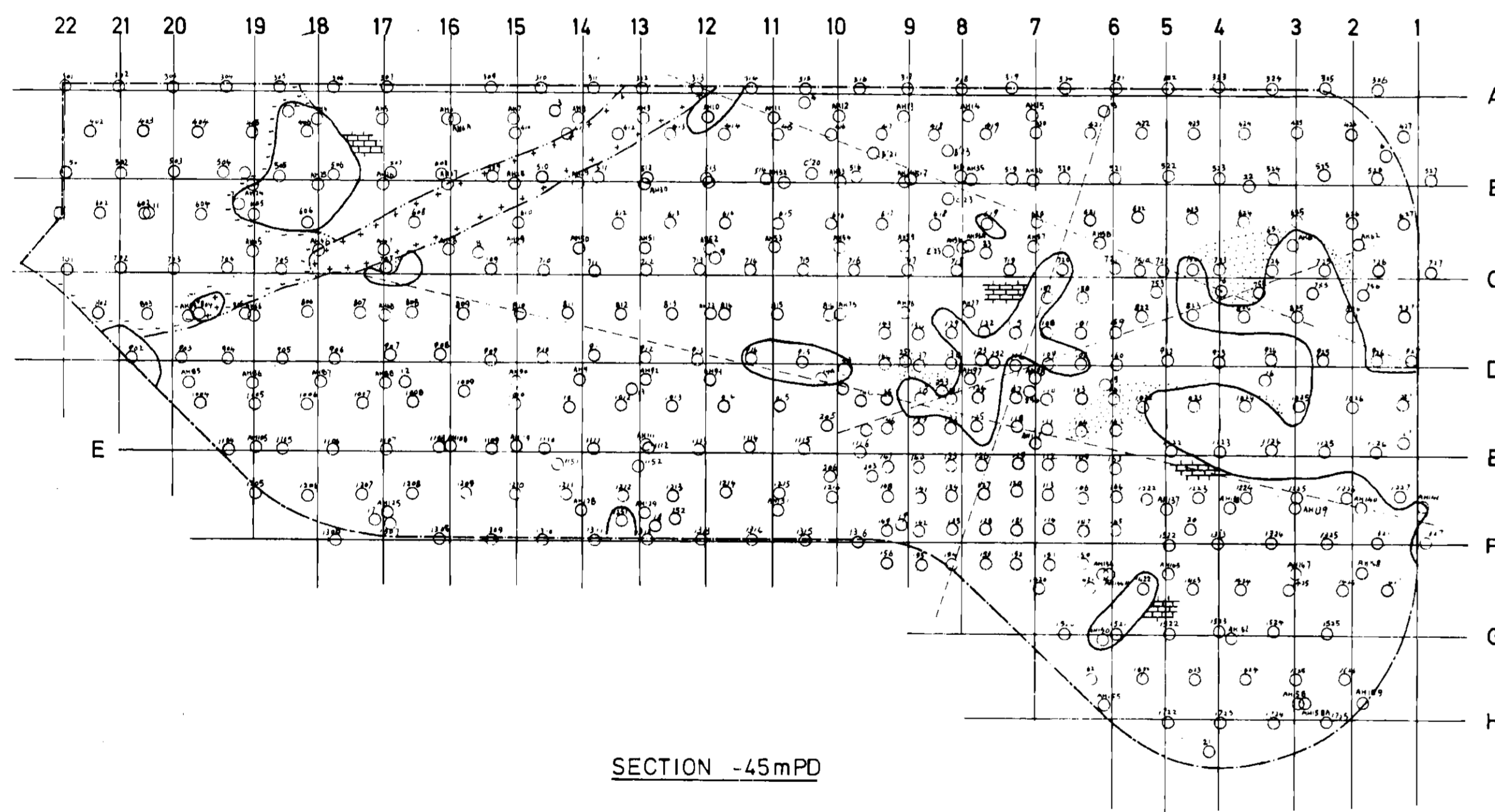
SECTION -30mPD



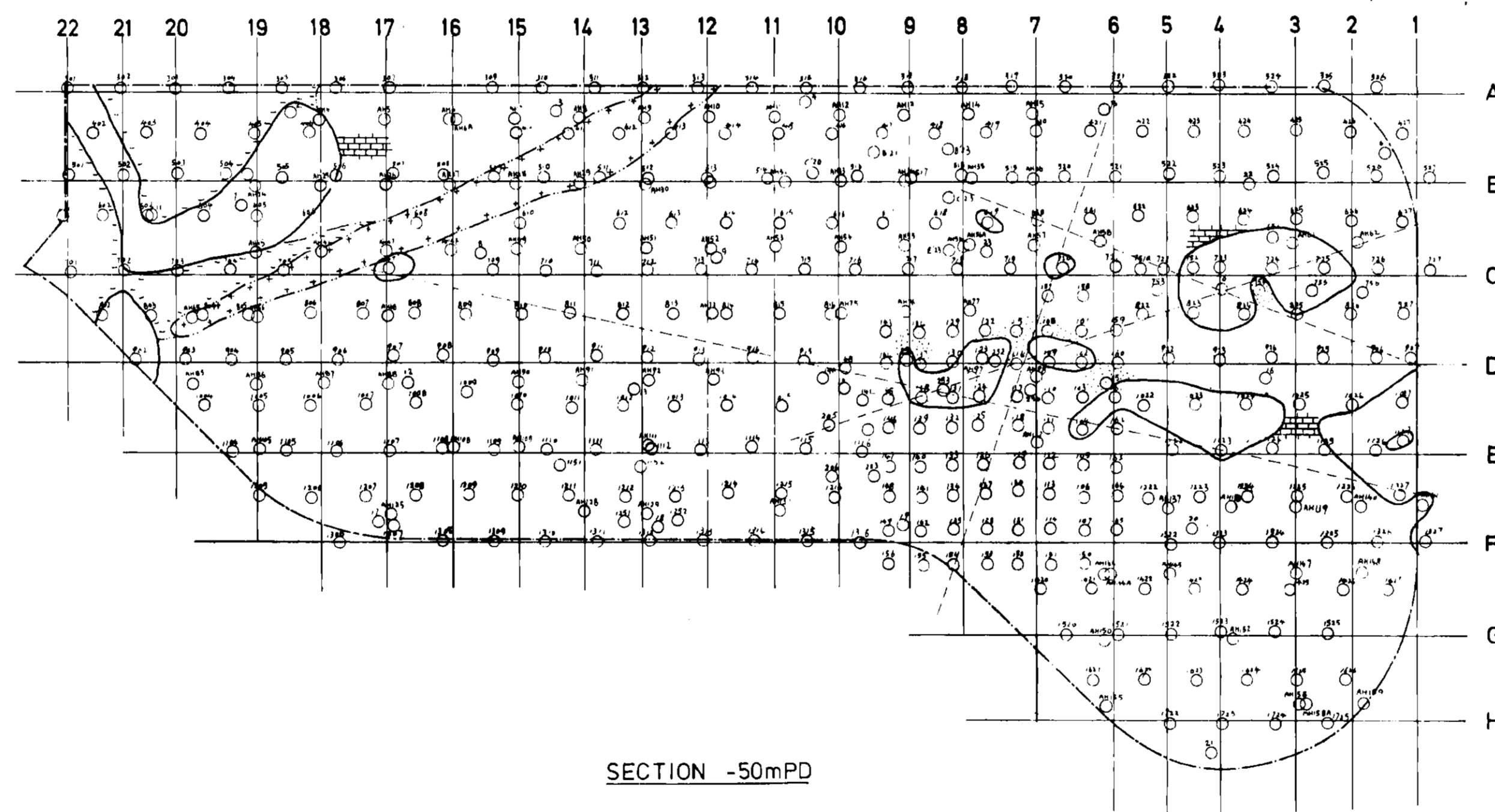
SECTION -35mPD



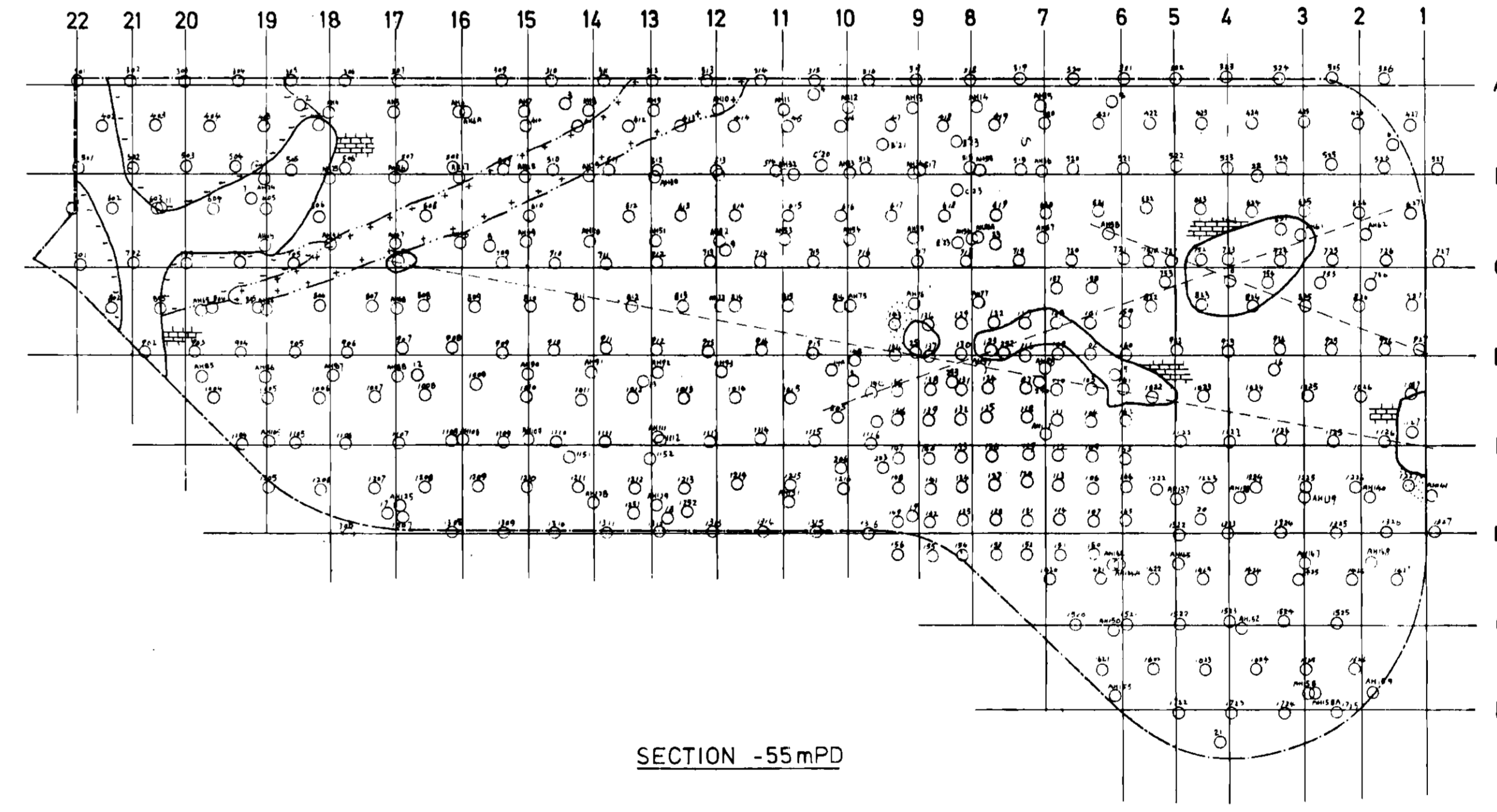
SECTION -40mPD



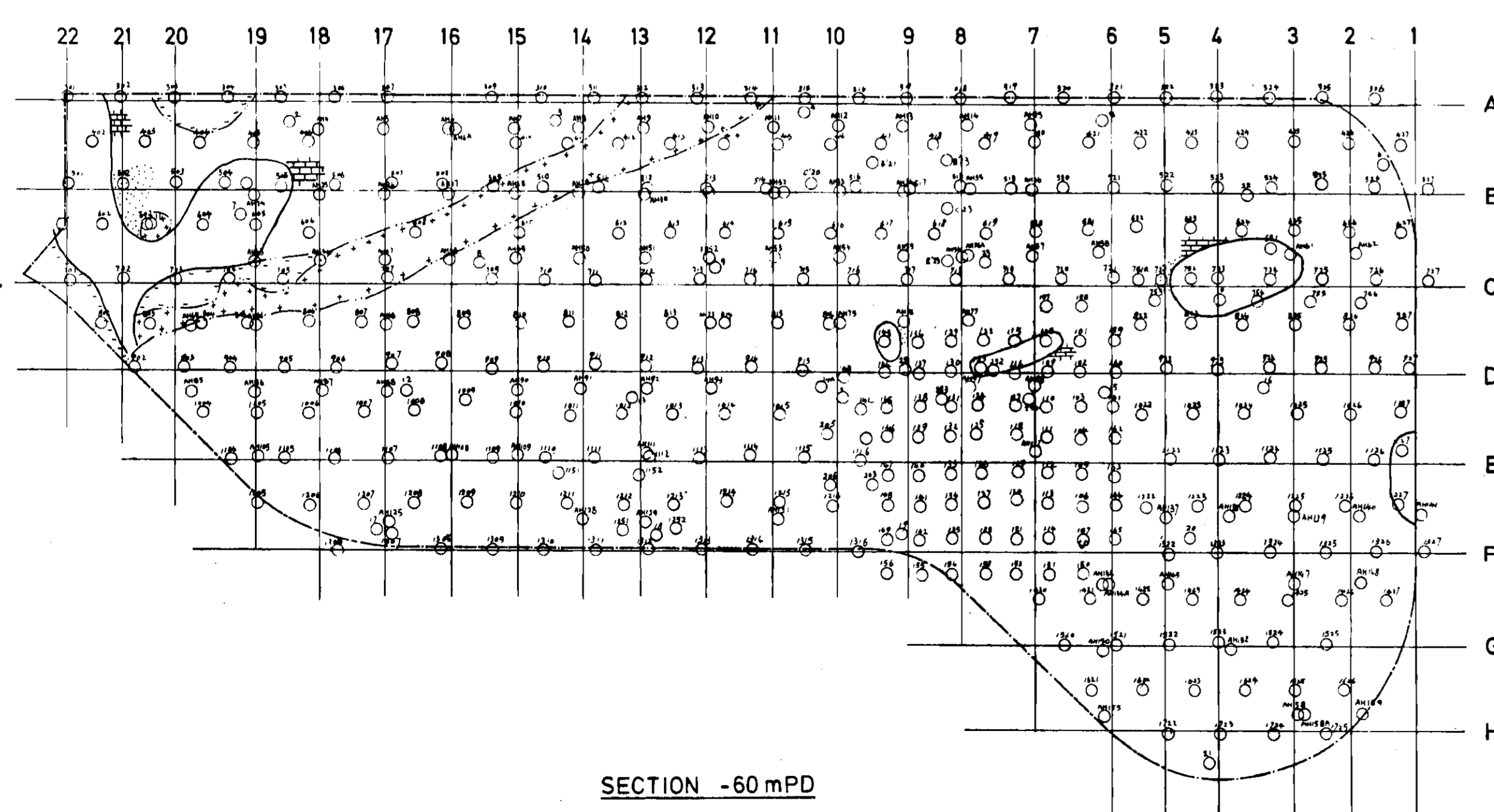
SECTION -45mPD



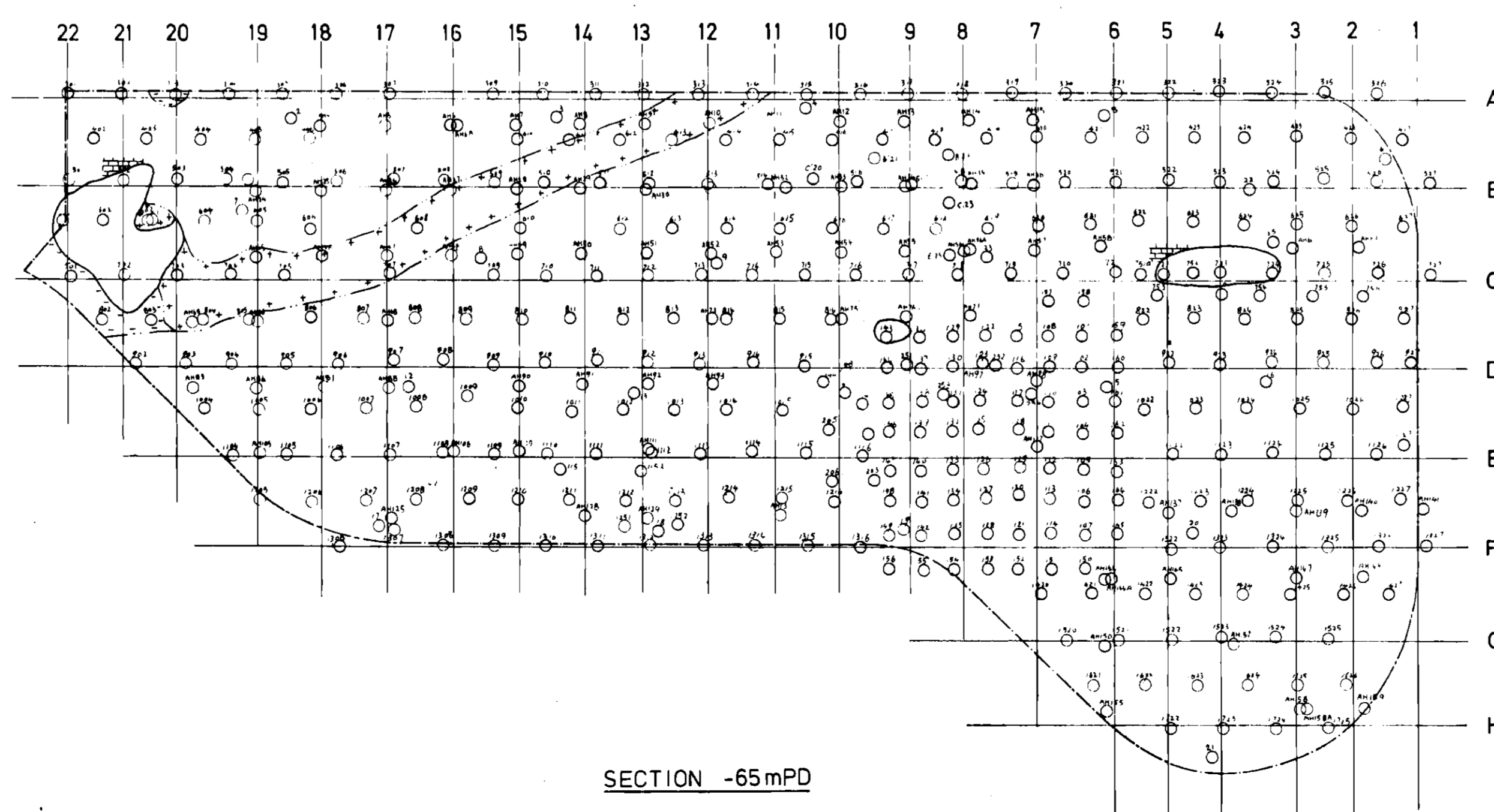
SECTION -50mPD



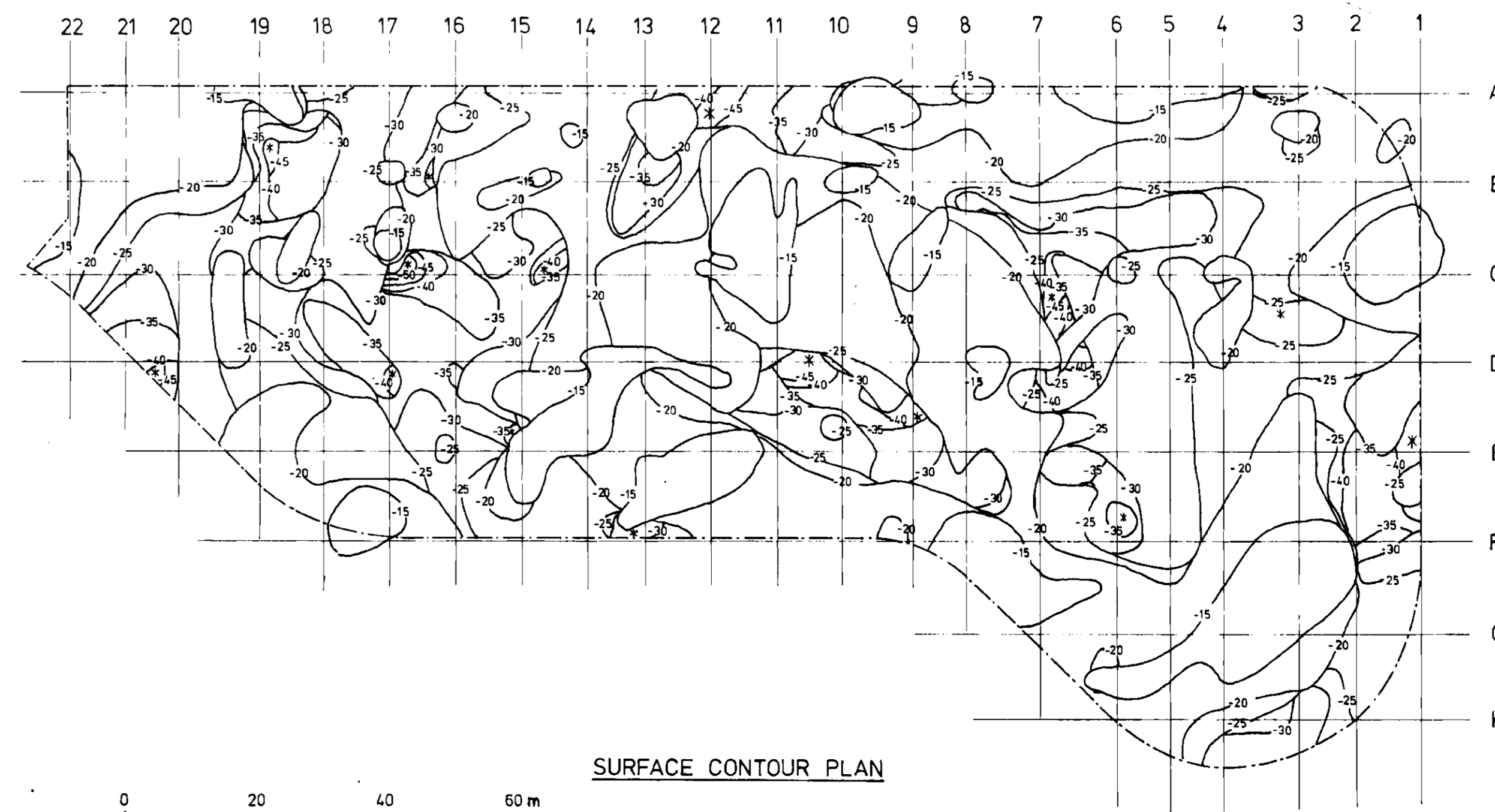
SECTION -55mPD



SECTION -60mPD



SECTION -65mPD



0 20 40 60 m
SCALE

SURFACE CONTOUR PLAN

NOTES

1. Each section shows the distribution of sound rock or insitu materials within a 5m band. Each section is designated by the top elevation of the band.
2. This drawing is reproduced from drawing no. GCMD 89/34

LEGEND :

- Sound Unaffected Marble
- Decomposed Igneous Rock
- Fresh Igneous Rock
- Sound Marble Undermined By Dissolution Immediately Below
- Swallow Hole
- Lineament of Karst Features
- Borehole No. BH326

Date	Description	Initial
REVISION	name	date
Surveyed		
Designed		
Drawn	S. K. WONG	5.6.94
Checked	W. K. PUN	9.6.94
Approved	Y. C. CHAN	9.6.94
	Chief Geotechnical Engineer / Special Projects	

Scale: 1:100
 File No.:
 Project No.:
 Contract:

Drawing Title:
**KARST MORPHOLOGY OF A SITE
 IN THE EASTERN PART OF
 YUEN LONG TOWN,
 HORIZONTAL SECTIONS**

Drawing No.: **GCSP 25/1** Scale: AS SHOWN

Office:
**SPECIAL PROJECTS DIVISION
 GEOTECHNICAL ENGINEERING OFFICE**

**CIVIL ENGINEERING
 DEPARTMENT
 HONG KONG**