




位置 LOCATION



比例 SCALE 1:20 000

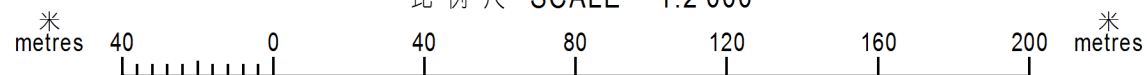
圖例 LEGEND

-  受影響的前濱及海床範圍
FORESHORE AND SEA-BED AFFECTED
-  擬建登岸設施
PROPOSED LANDING FACILITY
-  西九文化區地界
WEST KOWLOON CULTURAL DISTRICT LAND GRANT BOUNDARY



以紅色邊線標示的面積約為 8 710 平方米 EDGED RED AREA 8 710 SQUARE METRES (ABOUT)

比例尺 SCALE 1:2 000



已簽署 Signed

(慕容漢 Tony MOYUNG)

副署長(專業事務) Deputy Director / Specialist

地政總署 08 / 03 / 2021

Lands Department

圖則由九龍測量處繪製

Plan Prepared by District Survey Office, Kowloon

© 香港特別行政區政府 版權所有 Copyright reserved - Hong Kong SAR Government

前濱及海床(填海工程)條例(第127章)
工務計劃項目第7754CL號(部份)
西九文化區基礎建設工程第一期(部份)
興建南面登岸設施

FORESHORE AND SEA-BED (RECLAMATIONS) ORDINANCE (CHAPTER 127)
PUBLIC WORKS PROGRAMME ITEM NO. 7754CL (PART)
INFRASTRUCTURE WORKS FOR WEST KOWLOON CULTURAL DISTRICT, PHASE 1 (PART)
CONSTRUCTION OF SOUTHERN LANDING FACILITY

檔案編號 File No. DSO/K 031/2015

測量圖編號 Survey Sheet No. 11-SW-3B

發展藍圖編號 Layout Plan No. ---

參考圖編號 Reference Plan No. ---

圖則編號 PLAN No. KM10533