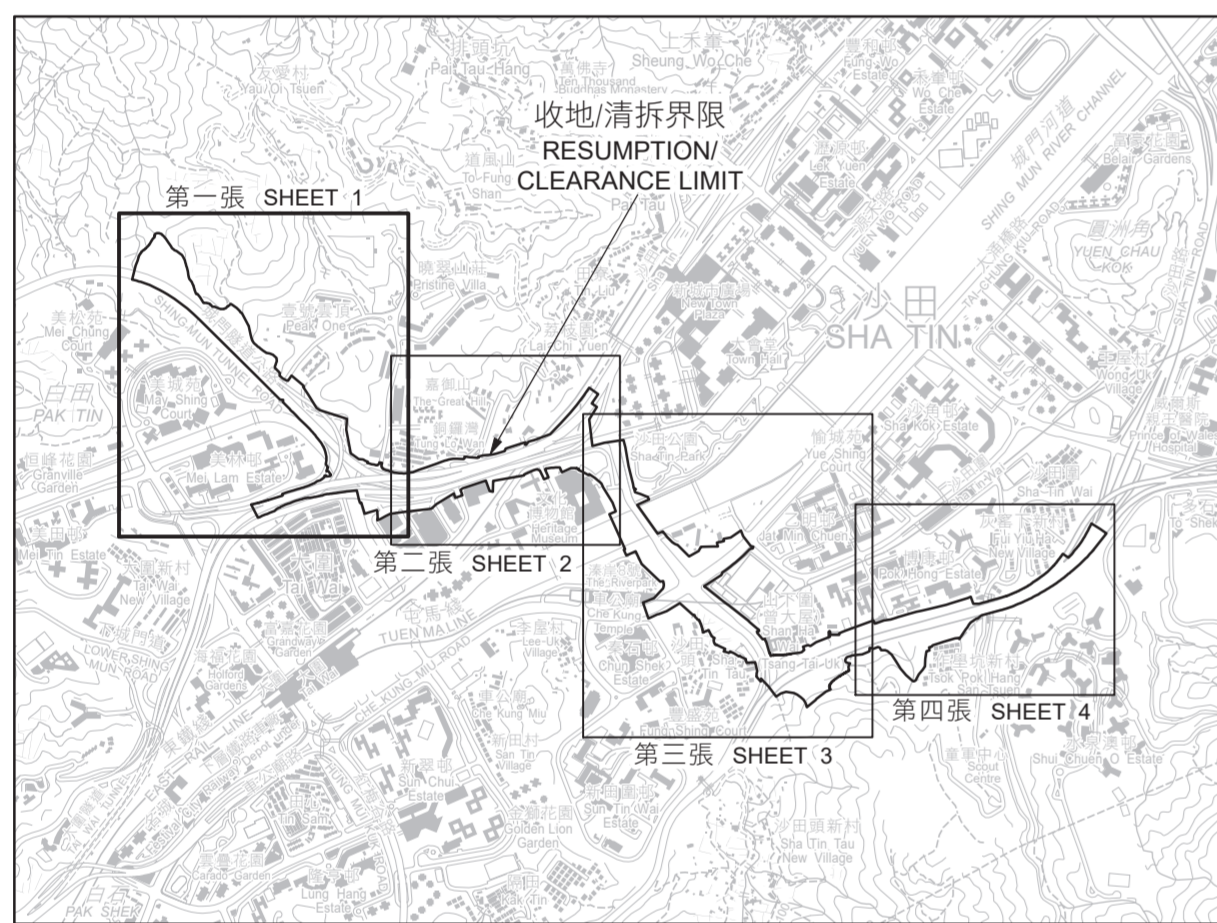


位置 LOCATION

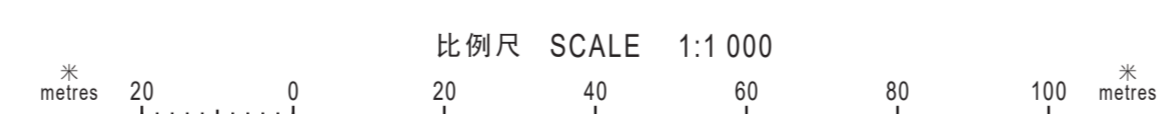


比例 SCALE 1:20 000

圖例 LEGEND

- 收地/清拆界限 RESUMPTION / CLEARANCE LIMIT
- D.D. 丈量約份 DEMARCATION DISTRICT
- RP 餘段 REMAINING PORTION
- S. 分段 SECTION
- SS. 小分段 SUB SECTION
- 丈量約份界限 DEMARCATION DISTRICT BOUNDARY

| 將予收回土地的面積<br>Area of Land to be Resumed |                 |            |               |
|---|-----------------|------------|---------------|
| 丈量約份編號<br>D.D. No.                      | 地段編號<br>Lot No. | 面積<br>Area | 備註<br>Remarks |
| 184                                     | 257 S.B         | 323.8      | 3485          |
|   | 257 S.D RP      | 111.4      | 1189          |
|   | 257 S.E         | 121.4      | 1307          |
|   | 258 S.A ss.1    | 199.3      | 2145          |
|   | 258 S.A ss.2    | 121.4      | 1307          |
|   | 258 S.A RP      | 126.4      | 1382          |
|   | 258 S.B RP      | 320.9      | 3424          |
|   | 338 S.A         | 242.8      | 2614          |
|   | 338 S.B         | 242.8      | 2614          |
|   | 338 S.C         | 242.8      | 2614          |
|   | 339 RP          | 192.5      | 2072          |
|   | 340A            | 283.3      | 3049          |
|   | 340 S.B RP      | 249.8      | 2689          |
|   | 388             | (P)        | 846.9         |
| 總面積 TOTAL AREA                          |                 | 3627.5     | 39047         |



比例尺 SCALE 1:1 000

只作識別用  
FOR IDENTIFICATION PURPOSES ONLY

已簽署 SIGNED  
(英國籍) (Wilson K. W. WONG)  
沙田地政專員 District Lands Officer, Sha Tin  
日期 Date 29 OCT 2021

地政總署 沙田地政處  
District Lands Office, Sha Tin  
Lands Department  
圖則由沙田測量處編製  
Plan Prepared by District Survey Office, Sha Tin

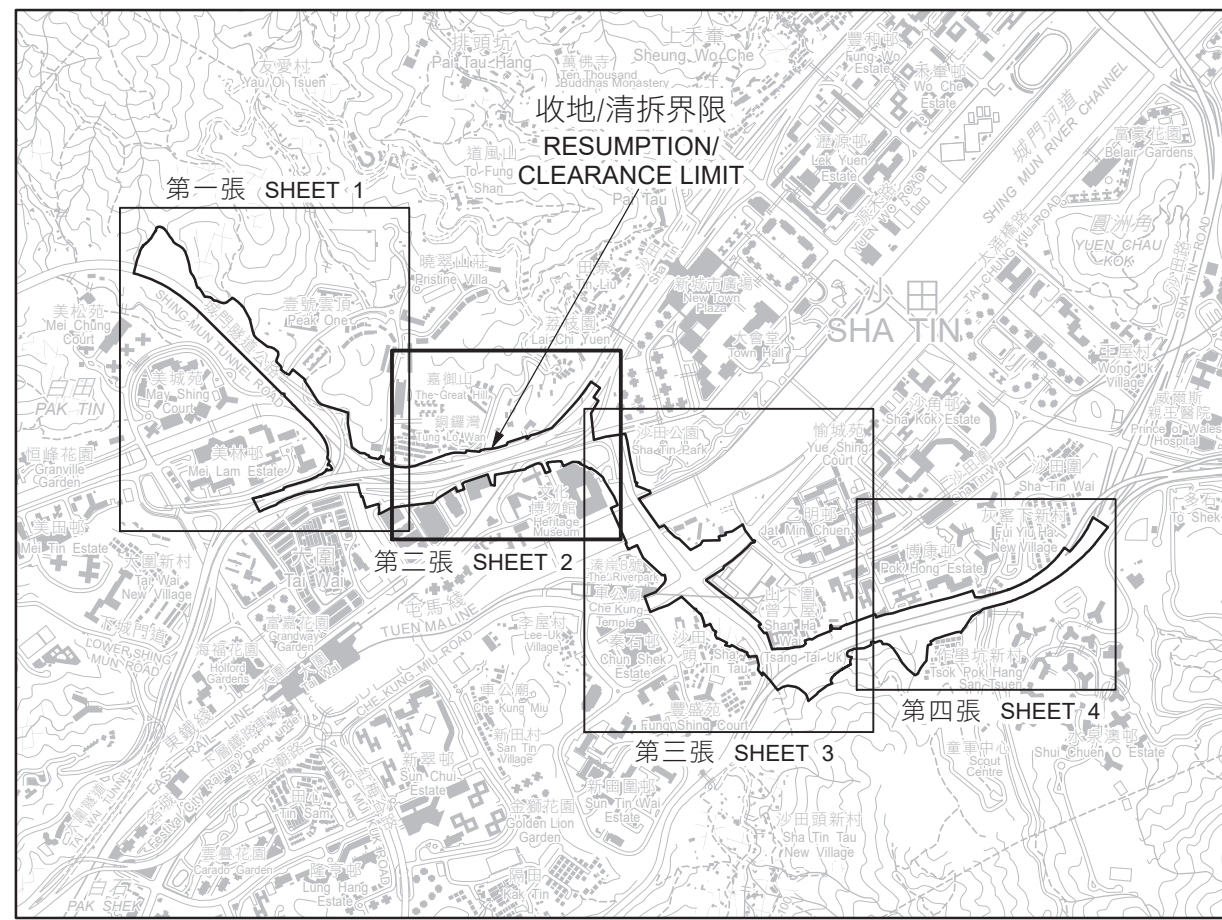
收地圖則  
道路 (工程、使用及補償) 條例 (第370章)  
工務計劃項目第7705TH號  
沙田新市鎮第二期 - T4號主幹路  
RESUMPTION PLAN  
ROADS (WORKS, USE AND COMPENSATION) ORDINANCE (CHAPTER 370)  
PWP ITEM No. 7705TH  
SHA TIN NEW TOWN, STAGE 2 - TRUNK ROAD T4

|                           |                                     |
|---------------------------|-------------------------------------|
| 檔案編號<br>File No.          | L/M in LD DLO/ST419/180             |
| 測量圖編號<br>Survey Sheet No. | 7-SW-14B, 15A, 15C & 20A            |
| 發展藍圖編號<br>Layout Plan No. | -----                               |
| 參考編號<br>Reference No.     | 60579757/GAZ/100-106 (土木工程拓展署 CEDD) |
| 圖則編號<br>PLAN No.          | STM10485 (四張的第一張 SHEET 1 OF 4)      |








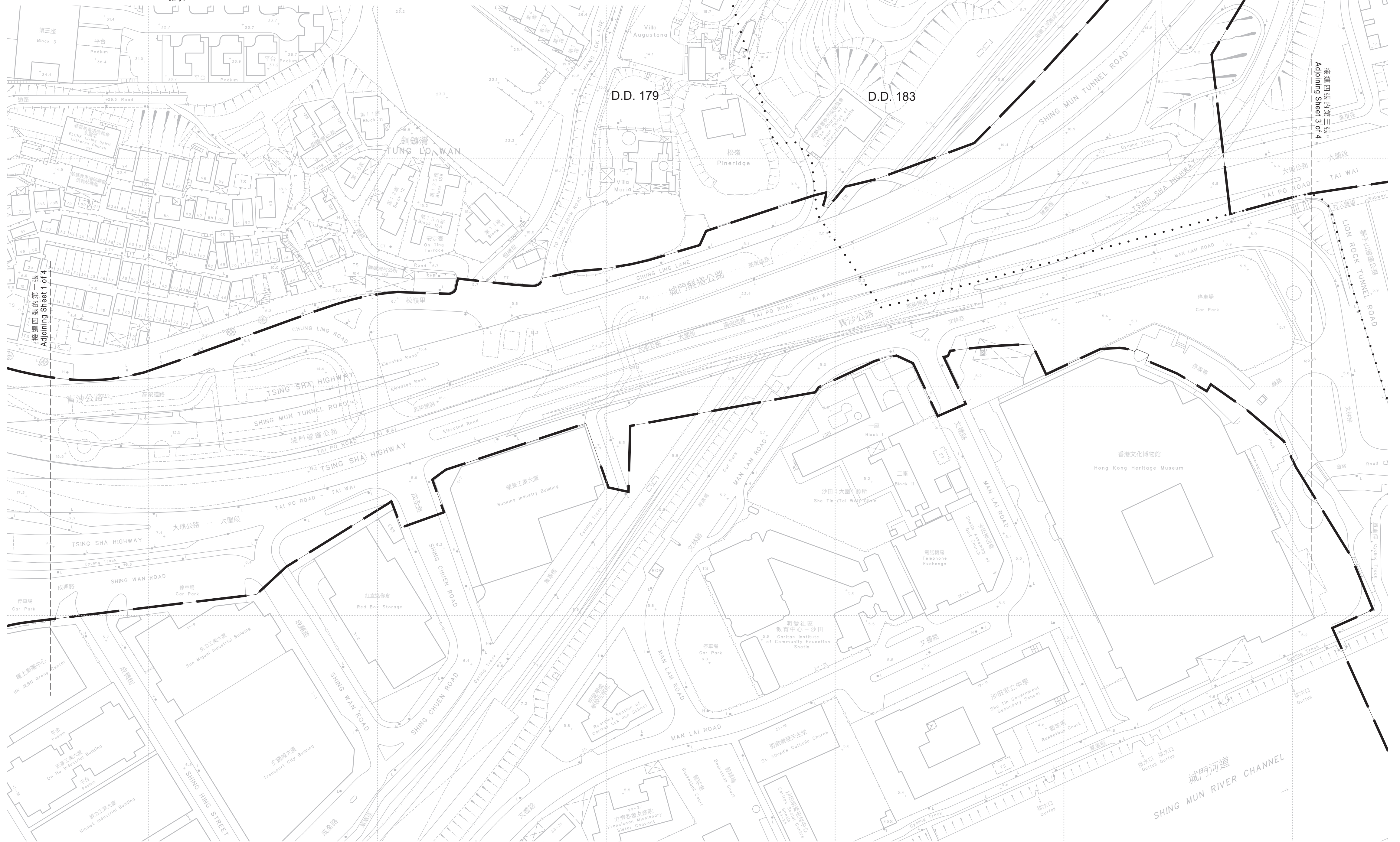
位置 LOCATION



比例 SCALE 1:20 000

圖例 LEGEND

-  收地/清拆界限  
RESUMPTION / CLEARANCE LIMIT
-  D.D.  
丈量約份  
DEMARCATION DISTRICT
-  丈量約份界線  
DEMARCATION DISTRICT BOUNDARY



說明  
NOTE:  
有關收地面積表，請參閱第一張  
FOR RESUMPTION AREA SCHEDULE, PLEASE REFER TO SHEET 1



比例尺 SCALE 1:1 000

只作識別用  
FOR IDENTIFICATION PURPOSES ONLY

已簽署 SIGNED

(黃國維) (Wilson K. W. WONG)  
沙田地政專員 District Lands Officer, Sha Tin  
日期 Date 29 OCT 2021

收地圖則  
道路 (工程、使用及補償) 條例 (第370章)  
工務計劃項目第7705TH號  
沙田新市鎮第二期 - T4號主幹路

RESUMPTION PLAN  
ROADS (WORKS, USE AND COMPENSATION) ORDINANCE (CHAPTER 370)  
PWP ITEM No. 7705TH  
SHA TIN NEW TOWN, STAGE 2 - TRUNK ROAD T4

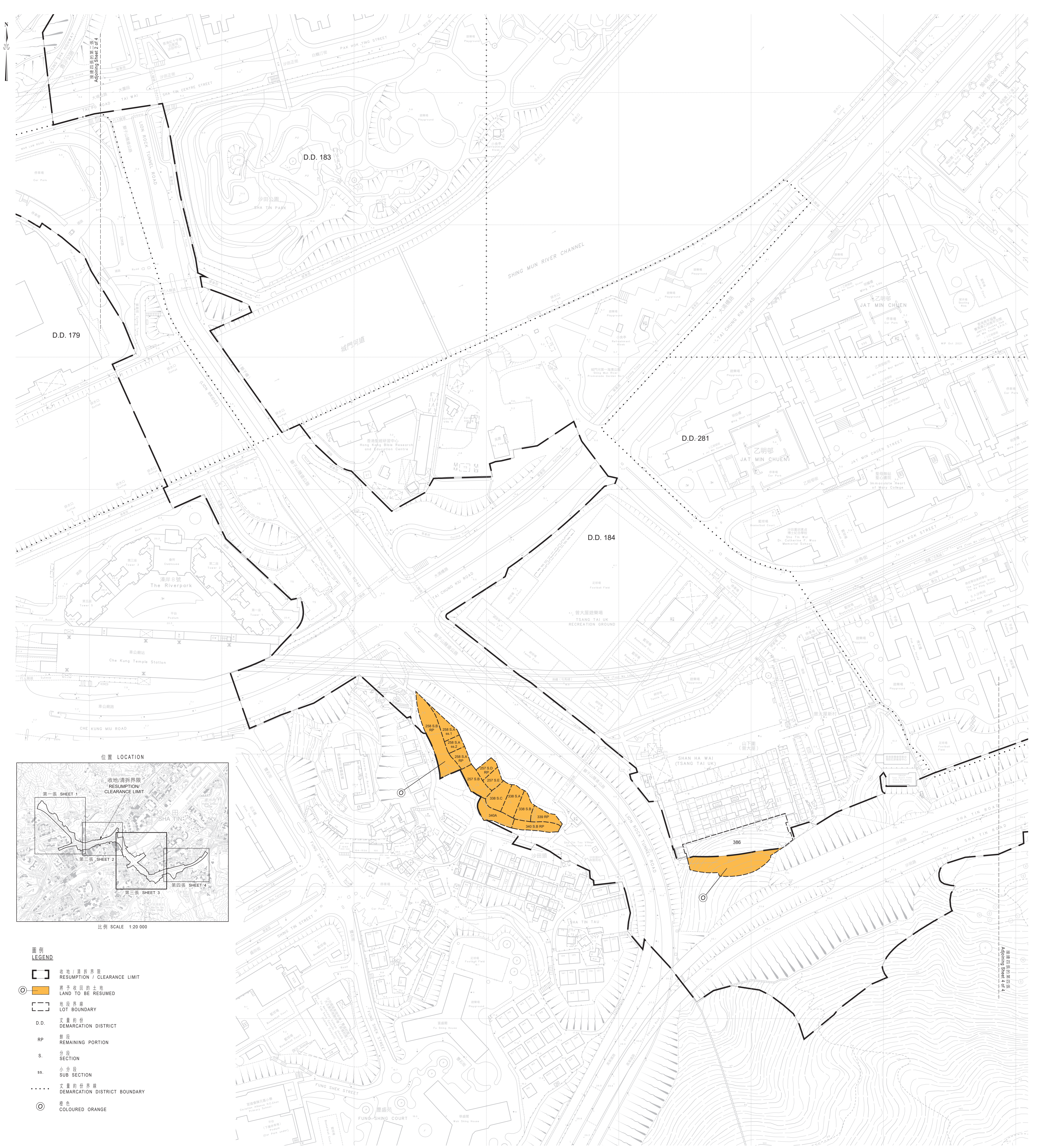
|                           |                                     |
|---------------------------|-------------------------------------|
| 檔案編號<br>File No.          | L/M in LD DLO/ST419/180             |
| 測量圖編號<br>Survey Sheet No. | 7-SW-15C, 15D, 20A & 20B            |
| 發展藍圖編號<br>Layout Plan No. | -----                               |
| 參考編號<br>Reference No.     | 60579757/GAZ/100-106 (土木工程拓展署 CEDD) |
| 圖則編號<br>PLAN No.          | STM10485 (四張的第二張 SHEET 2 OF 4)      |

地政總署 沙田地政處  
District Lands Office, Sha Tin  
Lands Department

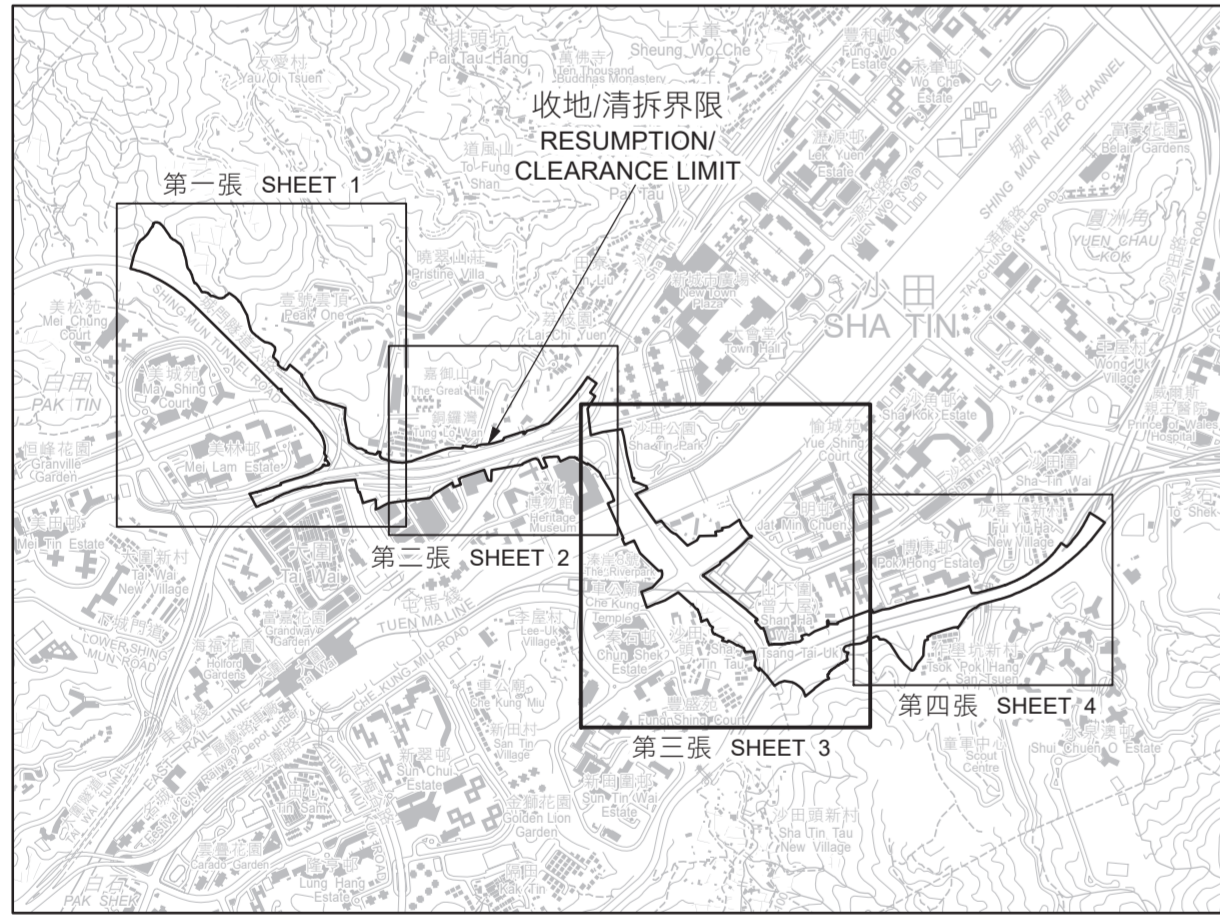
圖則由沙田測量處繪製  
Plan Prepared by District Survey Office, Sha Tin

© 香港特別行政區政府 版權所有 Copyright reserved - Hong Kong SAR Government





位置 LOCATION



比例 SCALE 1:20 000

圖例 LEGEND

- 收地/清拆界限  
RESUMPTION / CLEARANCE LIMIT
- 予收地的土地  
LAND TO BE RESUMED
- 地界線  
LOT BOUNDARY
- D.D. 丈量地段  
DEMARCATON DISTRICT
- RP 餘段  
REMAINING PORTION
- S. 分段  
SECTION
- SS. 小分段  
SUB SECTION
- ..... 丈量地段界線  
DEMARCATON DISTRICT BOUNDARY
- 橙色  
COLOURED ORANGE

註明  
NOTE:  
有關收地面積表, 請參閱第一張  
FOR RESUMPTION AREA SCHEDULE, PLEASE REFER TO SHEET 1

比例尺 SCALE 1:1 000  
metres 20 0 20 40 60 80 100 metres

只作識別用  
FOR IDENTIFICATION PURPOSES ONLY

已簽署 SIGNED  
(黃國維) (WILSON K. W. WONG)  
沙田地政專員 District Lands Officer, Sha Tin  
日期 Date 29 OCT 2021

地政總署 沙田地政處  
District Lands Office, Sha Tin  
Land Department  
圖則由沙田地政處編製  
Plan Prepared by District Survey Office, Sha Tin

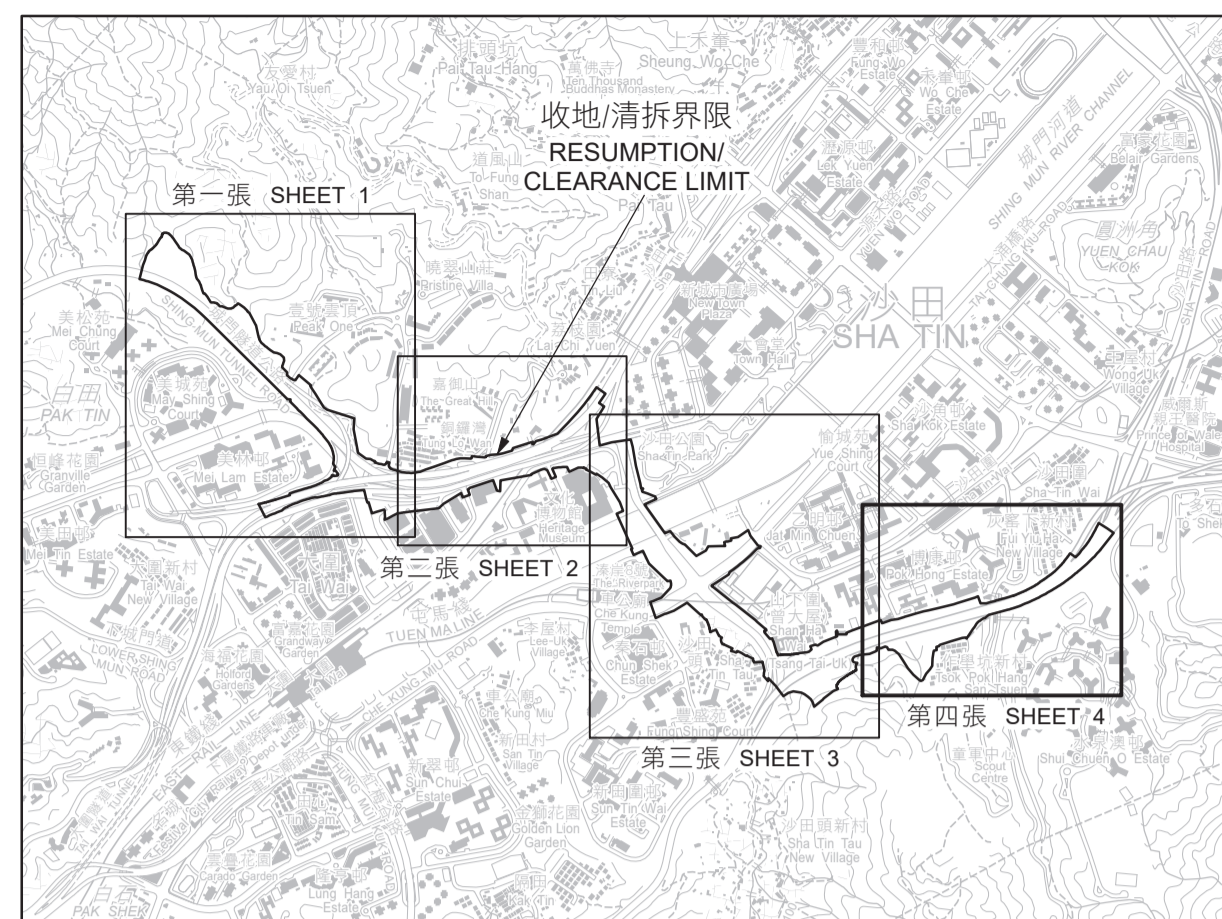
收地圖則  
道路 (工程、使用及補償) 條例 (第370章)  
工務計劃項目第7705TH號  
沙田新市鎮第二期 - T4號主幹路  
RESUMPTION PLAN  
ROADS (WORKS, USE AND COMPENSATION) ORDINANCE (CHAPTER 370)  
PWP ITEM No. 7705TH  
SHA TIN NEW TOWN, STAGE 2 - TRUNK ROAD T4

|                           |                                     |
|---------------------------|-------------------------------------|
| 檔案編號<br>File No.          | L/M in LD DLO/ST419/180             |
| 測量圖編號<br>Survey Sheet No. | 7-SW-15D & 20B, 7-SE-11C & 16A      |
| 發展藍圖編號<br>Layout Plan No. | -----                               |
| 參考編號<br>Reference No.     | 60579757/GAZ/100-106 (土木工程拓展署 CEDD) |
| 圖則編號<br>PLAN No.          | STM10485 (四張的第三張 SHEET 3 OF 4)      |







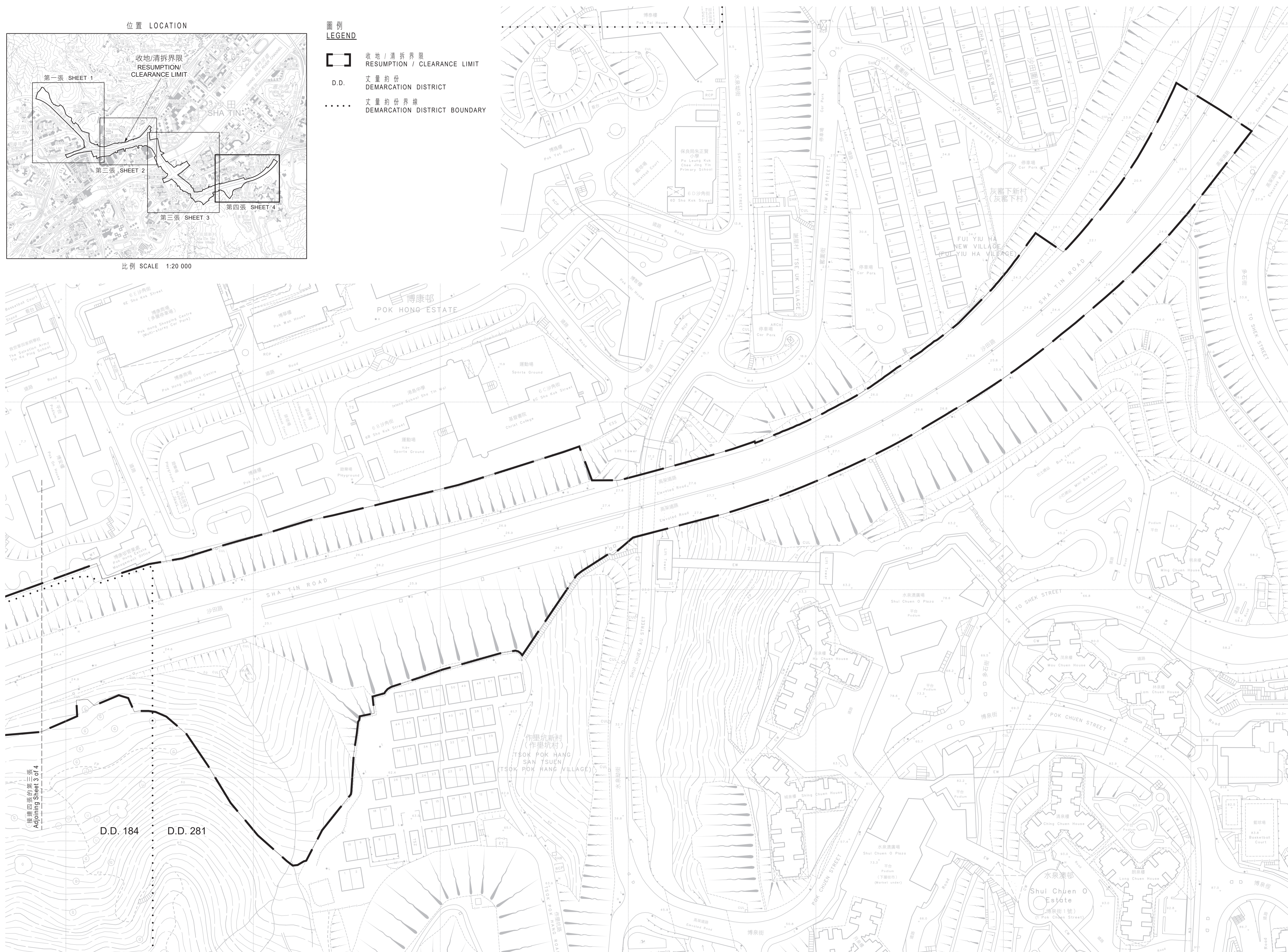
位置 LOCATION



比例 SCALE 1:20 000

圖例 LEGEND

-  收地 / 清拆界限  
RESUMPTION / CLEARANCE LIMIT
-  D.D.  
丈量約份  
DEMARCATON DISTRICT
-  丈量約份界線  
DEMARCATON DISTRICT BOUNDARY



說明  
NOTE:  
有關收地面積表，請參閱第一張  
FOR RESUMPTION AREA SCHEDULE, PLEASE REFER TO SHEET 1



只作識別用  
FOR IDENTIFICATION PURPOSES ONLY

已簽署 SIGNED  
 (黃國維) (Wilson K.W. WONG)  
 沙田地政專員 District Lands Officer, Sha Tin  
 日期 Date 29 OCT 2021

地政總署 沙田地政處  
 District Lands Office, Sha Tin  
 Lands Department  
 圖則由沙田測量處製  
 Plan Prepared by District Survey Office, Sha Tin  
 © 香港特別行政區政府 版權所有 Copyright reserved - Hong Kong SAR Government

收地圖則  
 道路 (工程、使用及補償) 條例 (第370章)  
 工務計劃項目第7705TH號  
 沙田新市鎮第二期 - T4號主幹路

RESUMPTION PLAN  
 ROADS (WORKS, USE AND COMPENSATION) ORDINANCE (CHAPTER 370)  
 PWP ITEM No. 7705TH  
 SHA TIN NEW TOWN, STAGE 2 - TRUNK ROAD T4

|                           |                                     |
|---------------------------|-------------------------------------|
| 檔案編號<br>File No.          | L/M in LD DLO/ST419/180             |
| 測量圖編號<br>Survey Sheet No. | 7-SE-16A & 16B                      |
| 發展藍圖編號<br>Layout Plan No. | -----                               |
| 參考編號<br>Reference No.     | 60579757/GAZ/100-106 (土木工程拓展署 CEDD) |
| 圖則編號<br>PLAN No.          | STM10485 (四張的第四張 SHEET 4 OF 4)      |